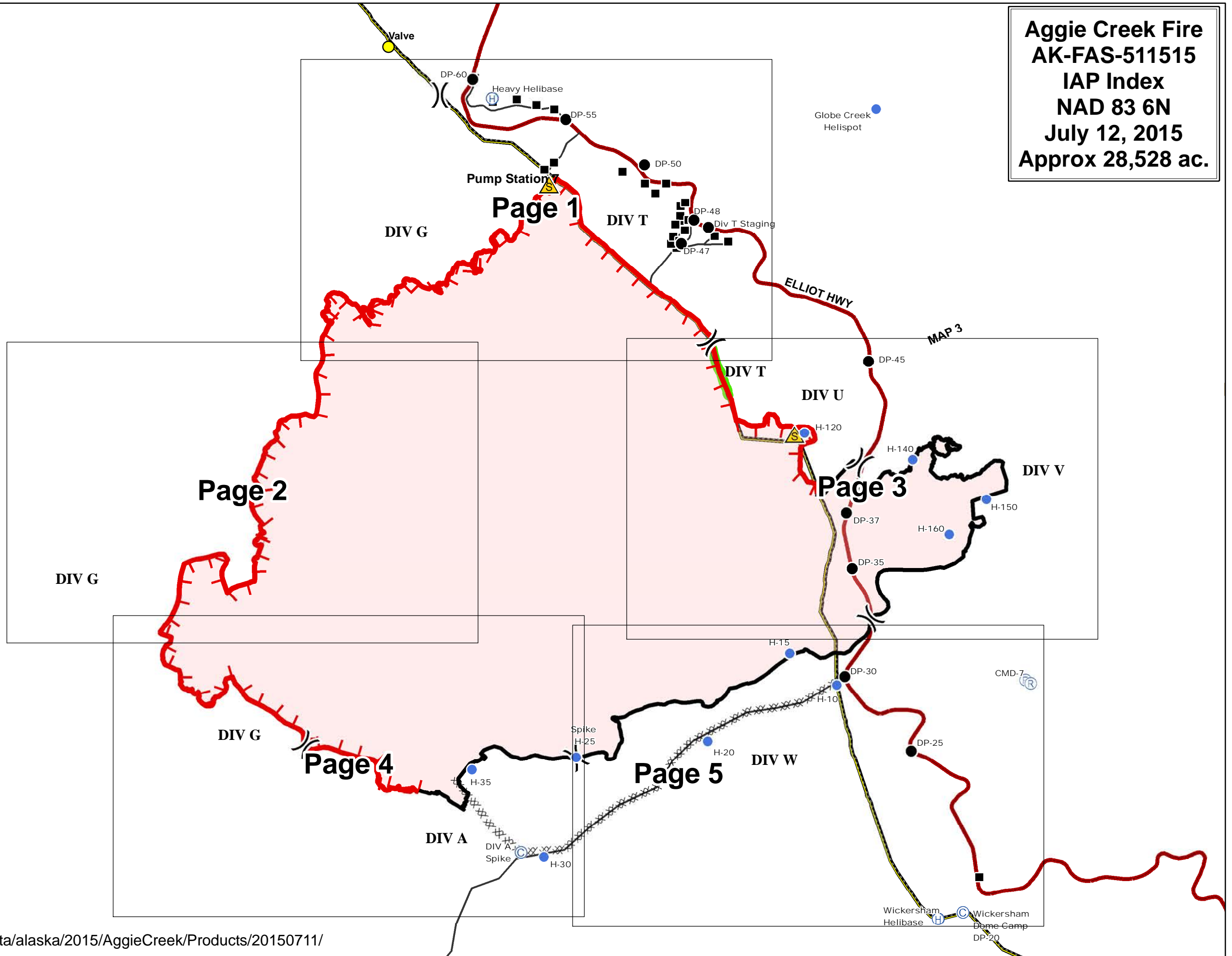




Aggie Creek Fire
AK-FAS-511515
IAP Index
NAD 83 6N
July 12, 2015
Approx 28,528 ac.



Aggie Creek Fire
AK-FAS-511515
IAP Map
NAD 83 6N
July 12, 2015
Approx 28,528 ac.

)) Division

● Drop Point

⊕ Helibase

⚠ Safety Zone

■ Structures

🔴 Uncontrolled Fire Edge



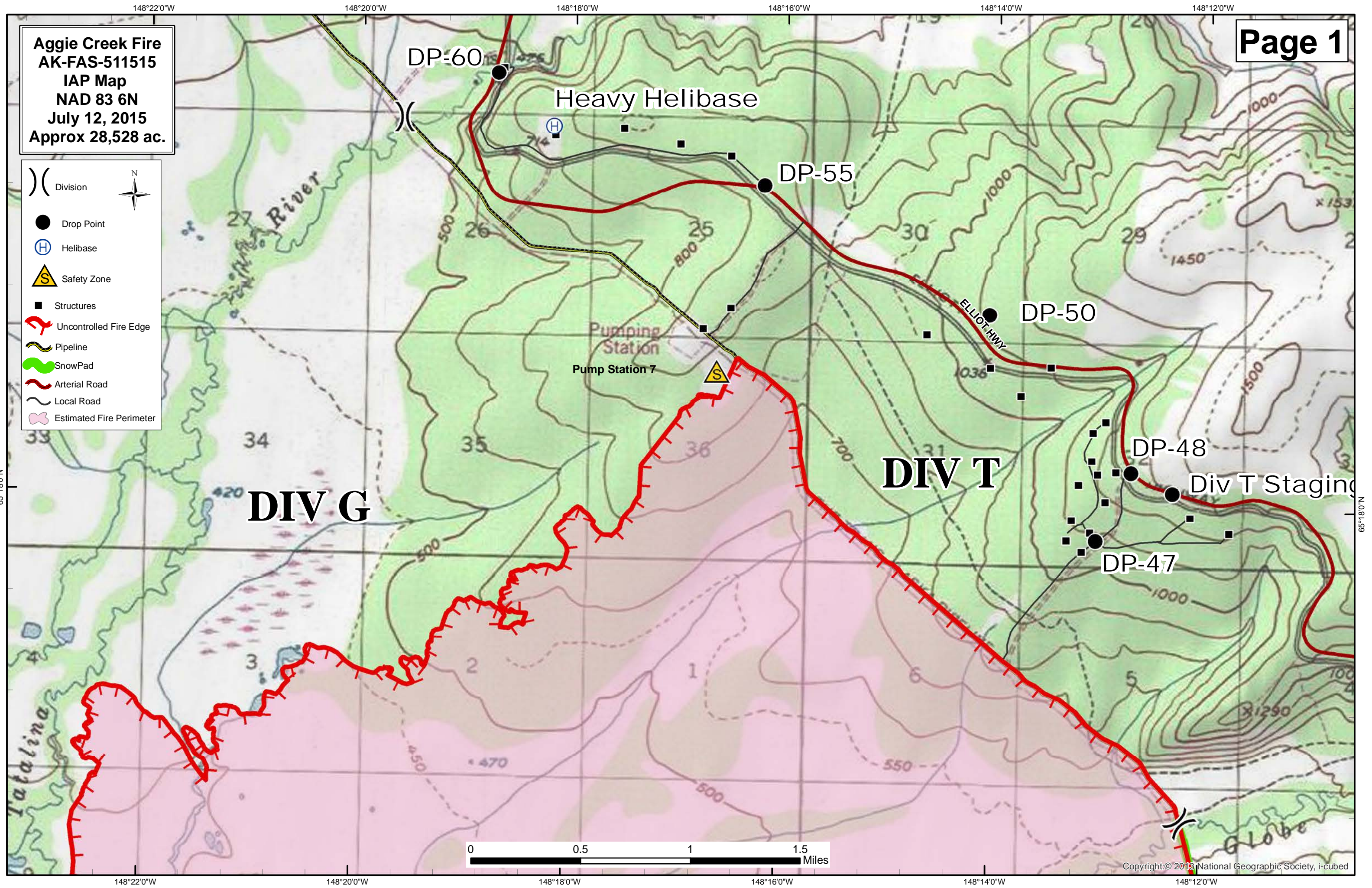
🟡 Pipeline

🟢 SnowPad




🛣 Arterial Road

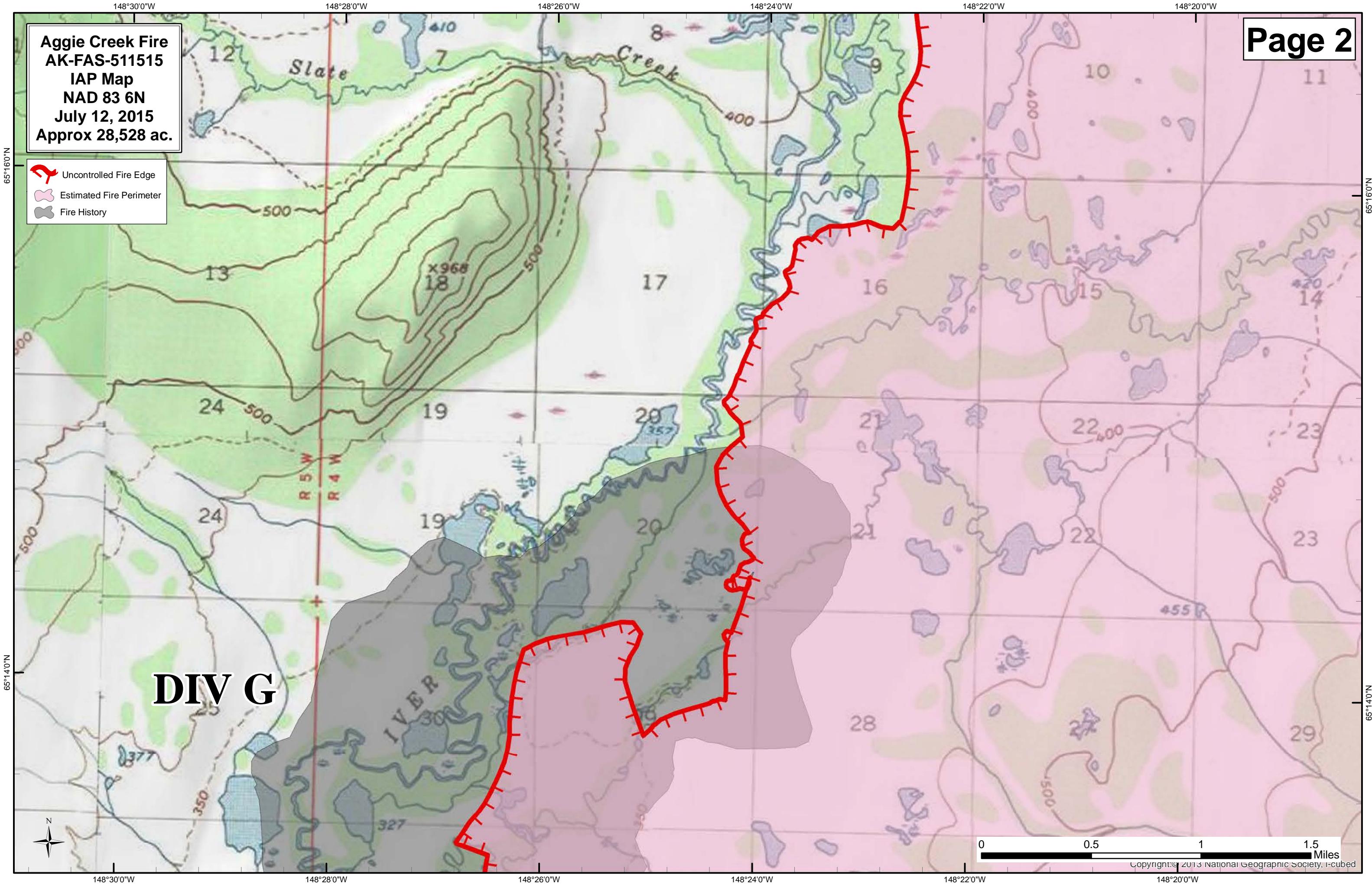
🛤 Local Road

🟡 Estimated Fire Perimeter

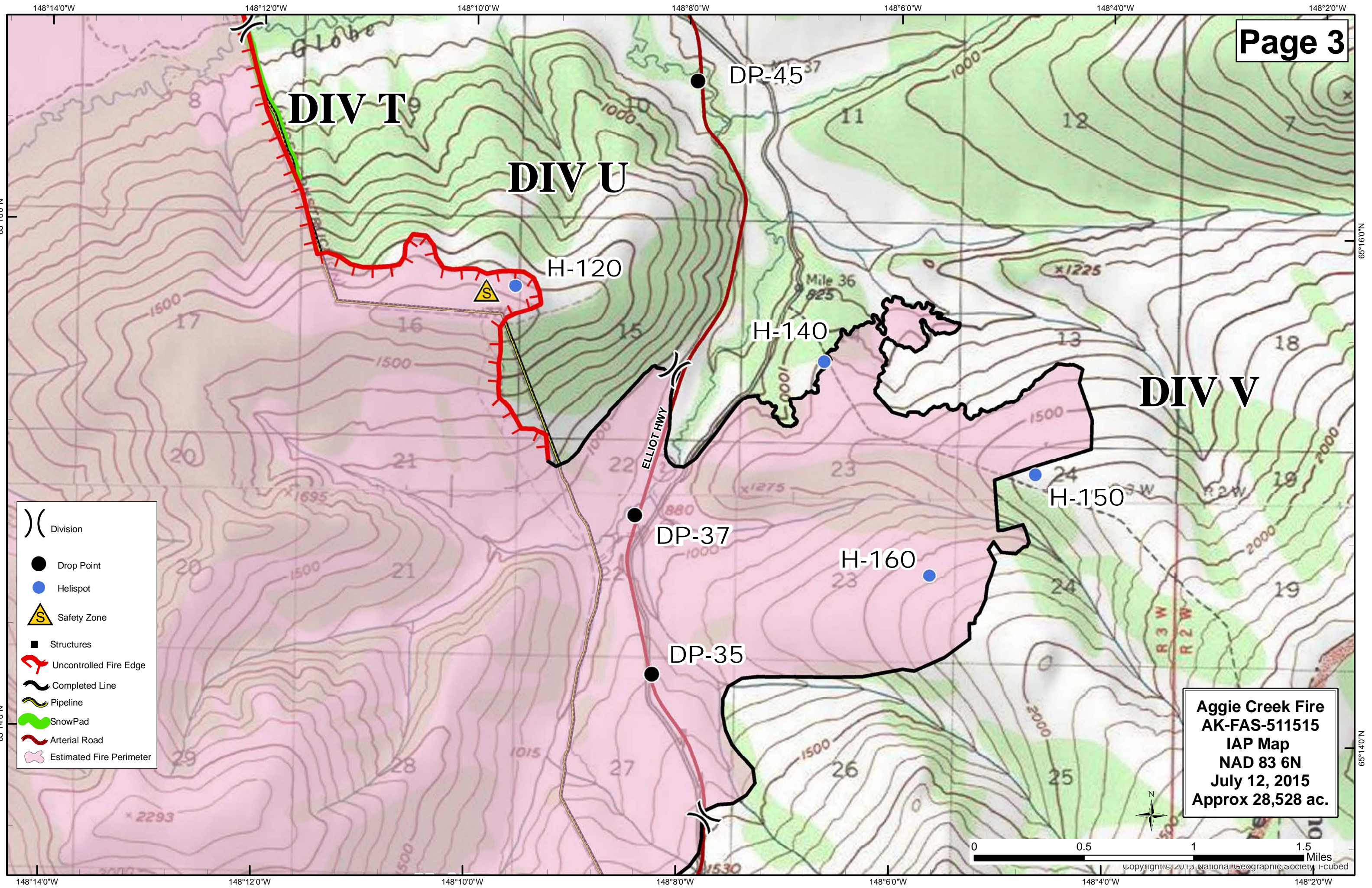
Aggie Creek Fire
AK-FAS-511515
IAP Map
NAD 83 6N
July 12, 2015
Approx 28,528 ac.

-  Uncontrolled Fire Edge
-  Estimated Fire Perimeter
-  Fire History



DIV G

0 0.5 1 1.5 Miles



DIV T

DIV U

DIV V

H-120

H-140

H-150

H-160

DP-45

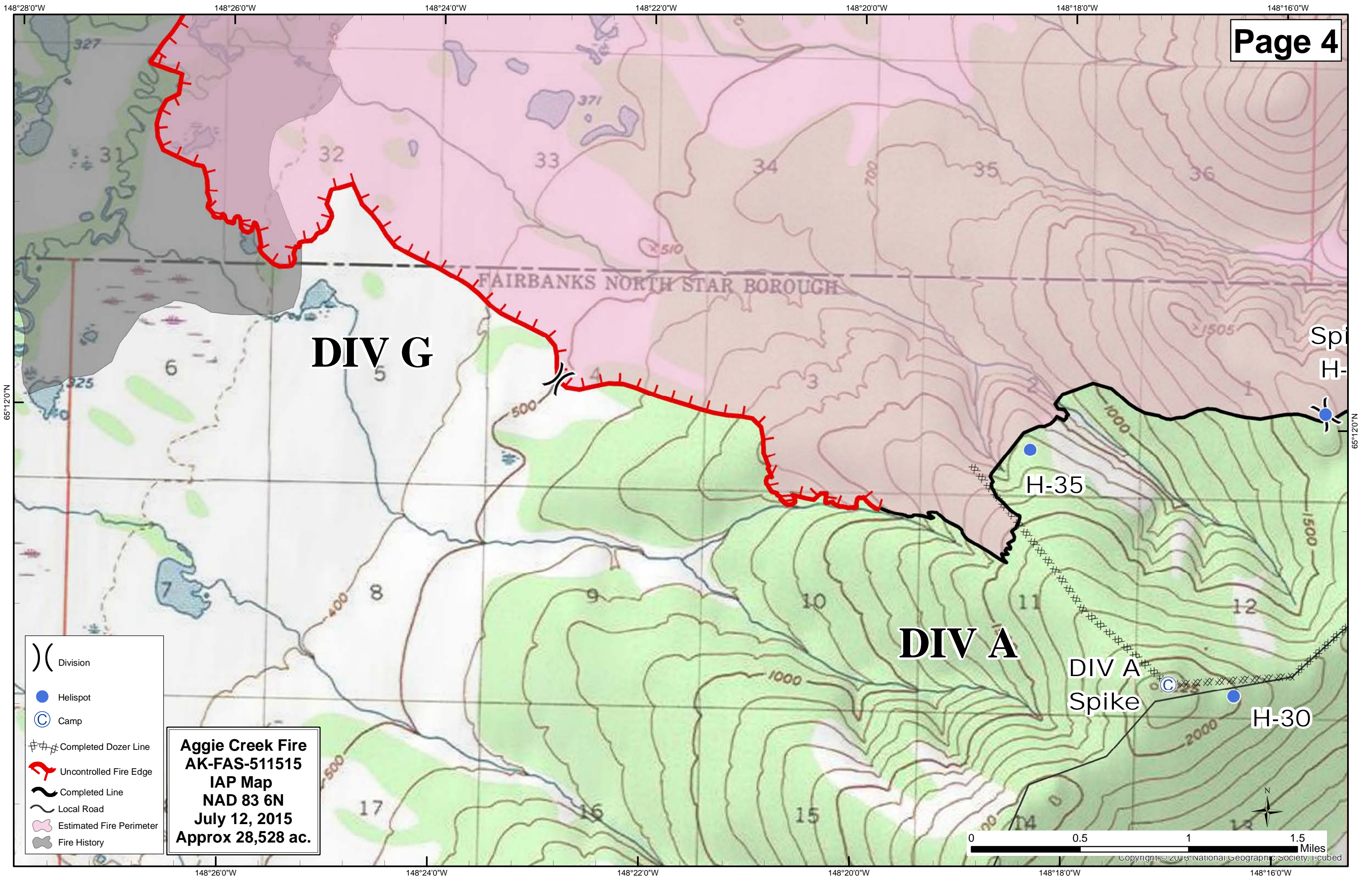
DP-37

DP-35

- Division
- Drop Point
- Helispot
- Safety Zone
- Structures
- Uncontrolled Fire Edge
- Completed Line
- Pipeline
- SnowPad
- Arterial Road
- Estimated Fire Perimeter

Aggie Creek Fire
AK-FAS-511515
IAP Map
NAD 83 6N
July 12, 2015
Approx 28,528 ac.





DIV G

DIV A

H-35

DIV A
Spike

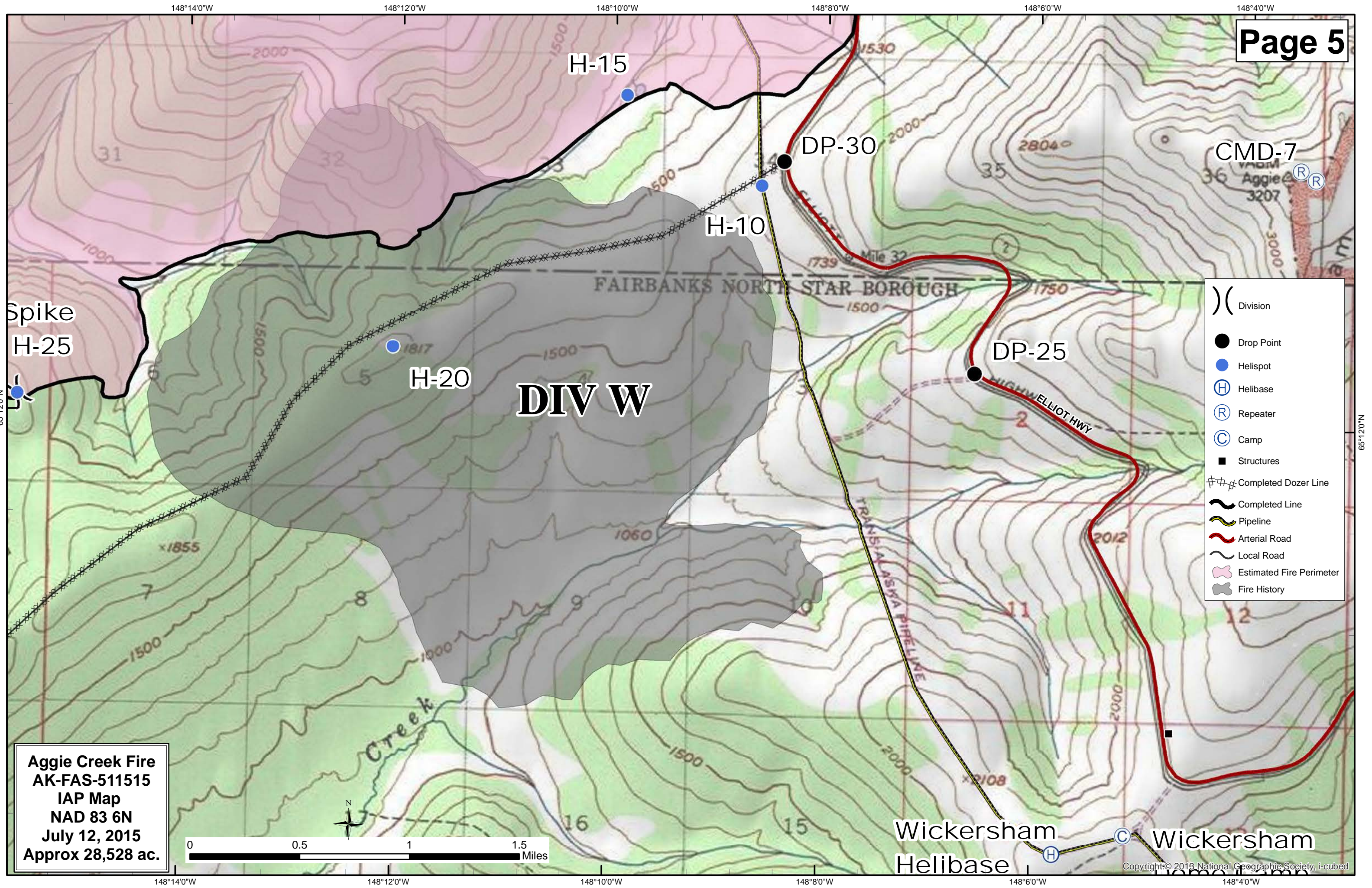
H-30

FAIRBANKS NORTH STAR BOROUGH

- Division
- Helispot
- Camp
- Completed Dozer Line
- Uncontrolled Fire Edge
- Completed Line
- Local Road
- Estimated Fire Perimeter
- Fire History

Aggie Creek Fire
AK-FAS-511515
IAP Map
NAD 83 6N
July 12, 2015
Approx 28,528 ac.





Spike
H-25

H-15

DP-30

CMD-7


H-10

H-20

DIV W

DP-25

Aggie Creek Fire
AK-FAS-511515
IAP Map
NAD 83 6N
July 12, 2015
Approx 28,528 ac.



- () Division
- Drop Point
- Helispot
- (H) Helibase
- (R) Repeater
- (C) Camp
- Structures
- ⊘ Completed Dozer Line
- Completed Line
- Pipeline
- Arterial Road
- Local Road
- Estimated Fire Perimeter
- Fire History

Wickersham
Helibase

Wickersham