















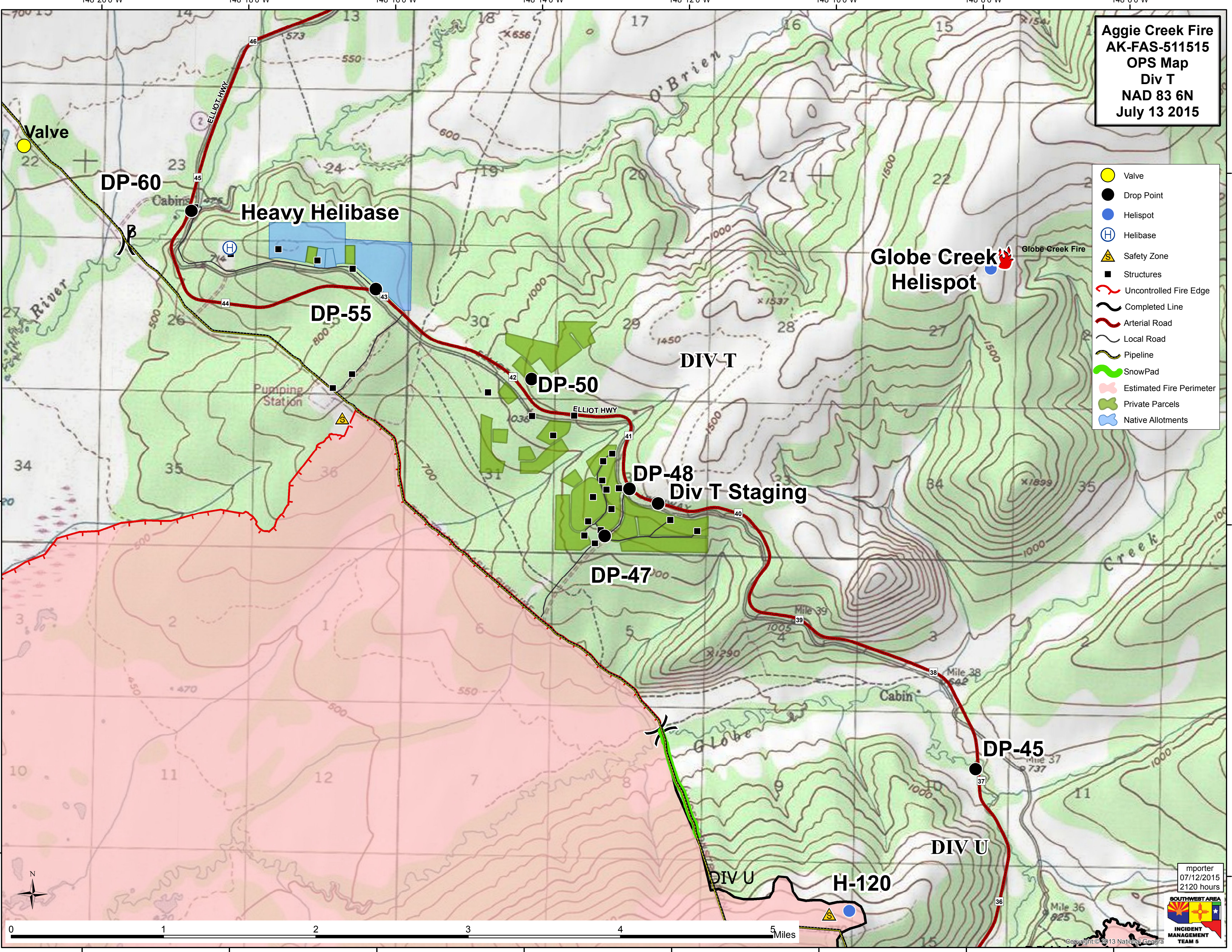


Aggie Creek Fire
AK-FAS-511515
OPS Map
Div T
NAD 83 6N
July 13 2015

-  Valve
-  Drop Point
-  Helispot
-  Helibase
-  Safety Zone
-  Structures
-  Uncontrolled Fire Edge
-  Completed Line
-  Arterial Road
-  Local Road
-  Pipeline
-  SnowPad
-  Estimated Fire Perimeter
-  Private Parcels
-  Native Allotments



Reporter
 07/12/2015
 2120 hours



SOUTHWEST AREA
INCIDENT
MANAGEMENT
TEAM 5

Copyright © 2013 National Geogra