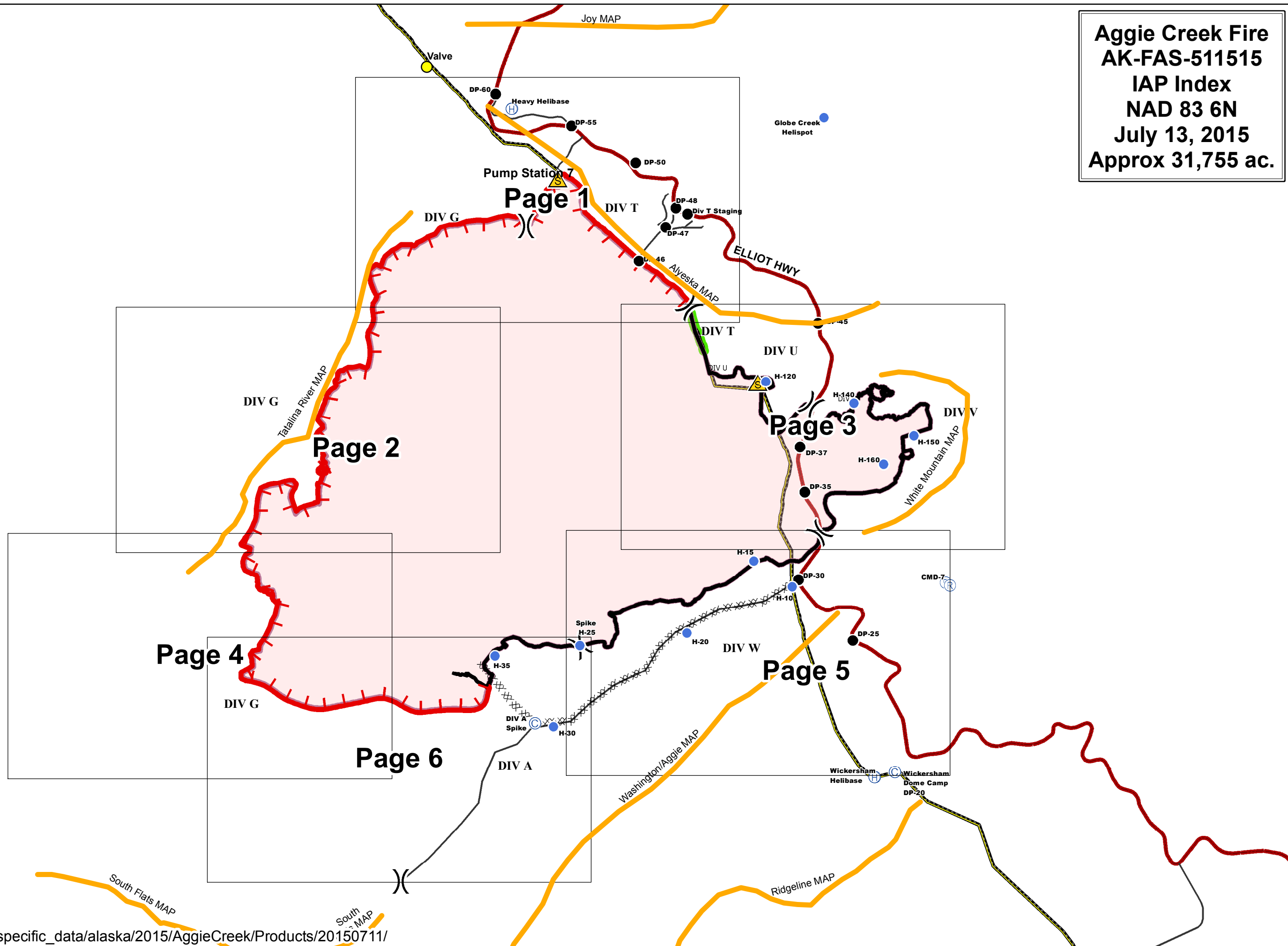




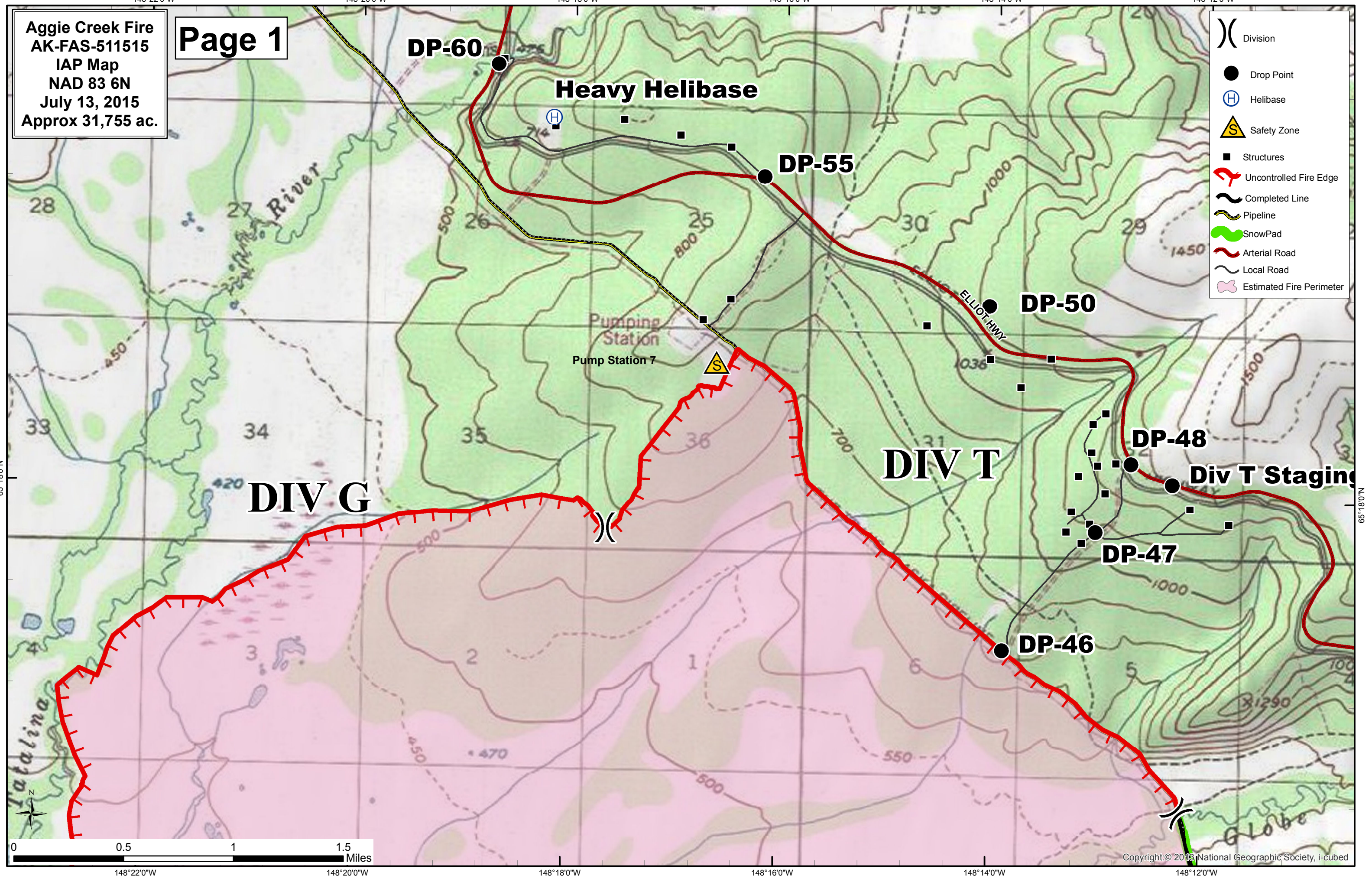
Aggie Creek Fire
AK-FAS-511515
IAP Index
NAD 83 6N
July 13, 2015
Approx 31,755 ac.






Aggie Creek Fire
AK-FAS-511515
IAP Map
NAD 83 6N
July 13, 2015
Approx 31,755 ac.

Page 1

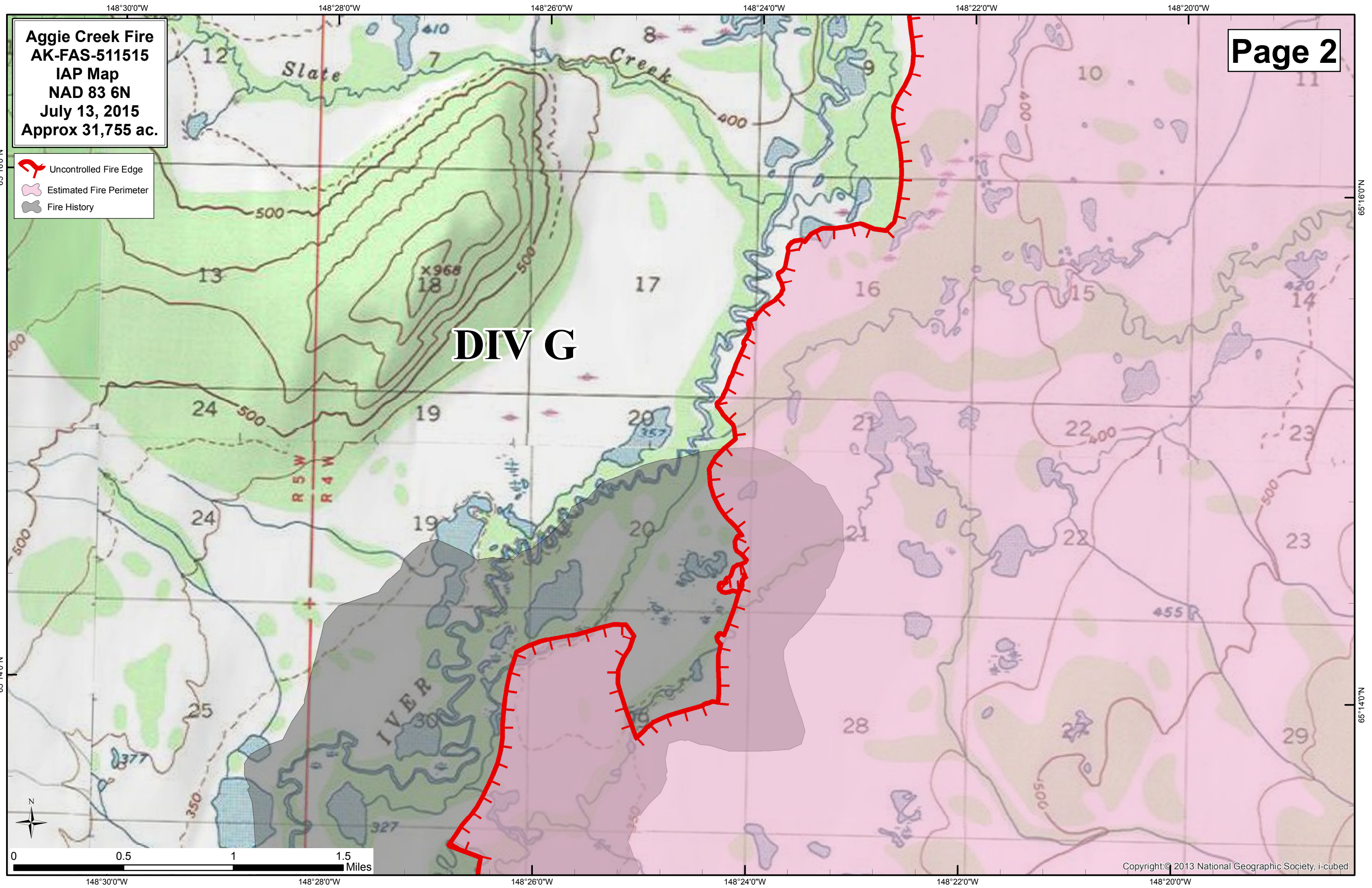
- () Division
- Drop Point
- (H) Helibase
- ▲ Safety Zone
- Structures
- 🔴 Uncontrolled Fire Edge
- ⚡ Completed Line
- 🟡 Pipeline
- 🟢 SnowPad
- 🛣️ Arterial Road
- 🛤️ Local Road
- 🟡 Estimated Fire Perimeter

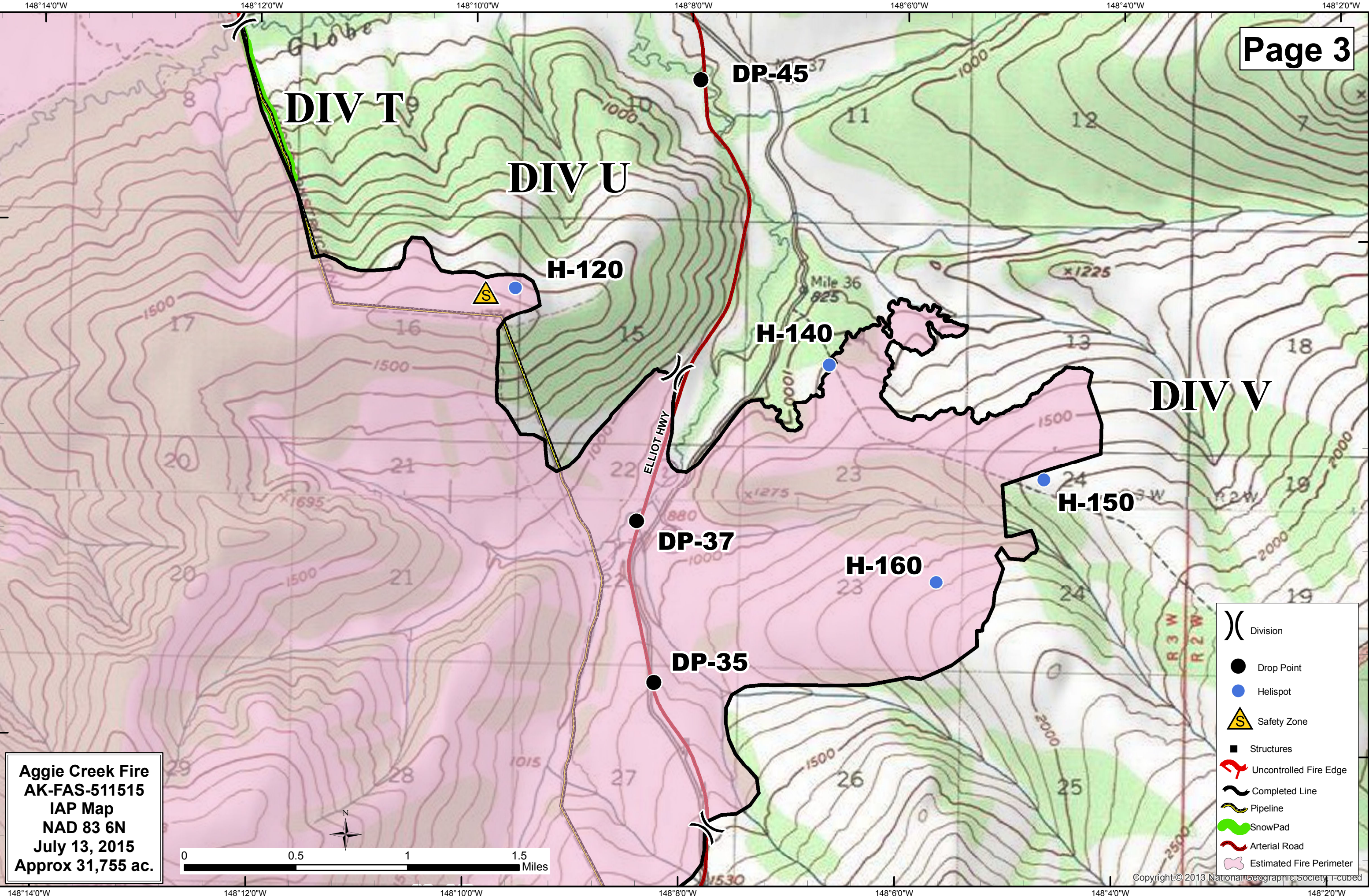


Aggie Creek Fire
AK-FAS-511515
IAP Map
NAD 83 6N
July 13, 2015
Approx 31,755 ac.

-  Uncontrolled Fire Edge
-  Estimated Fire Perimeter
-  Fire History

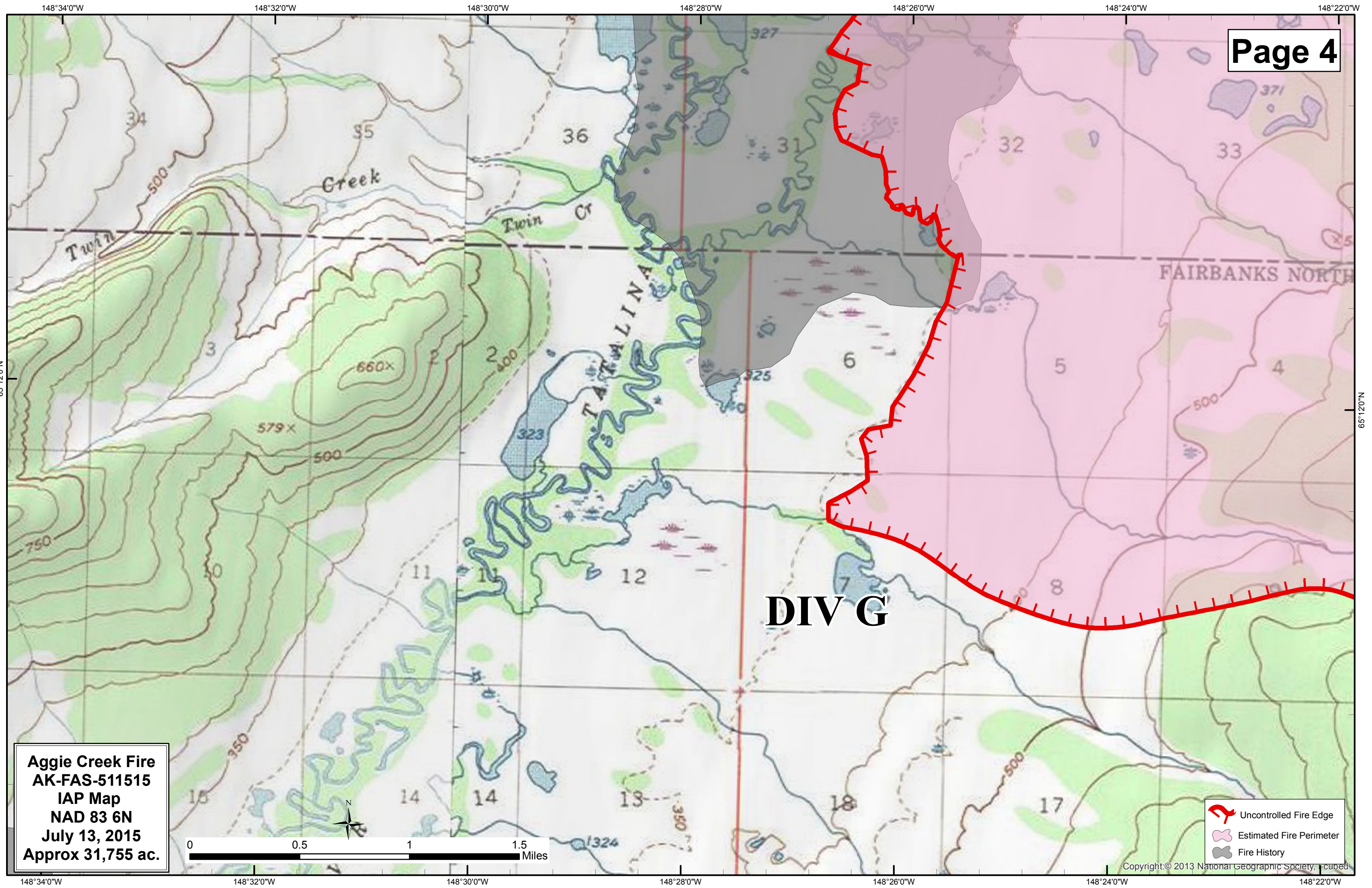
DIV G





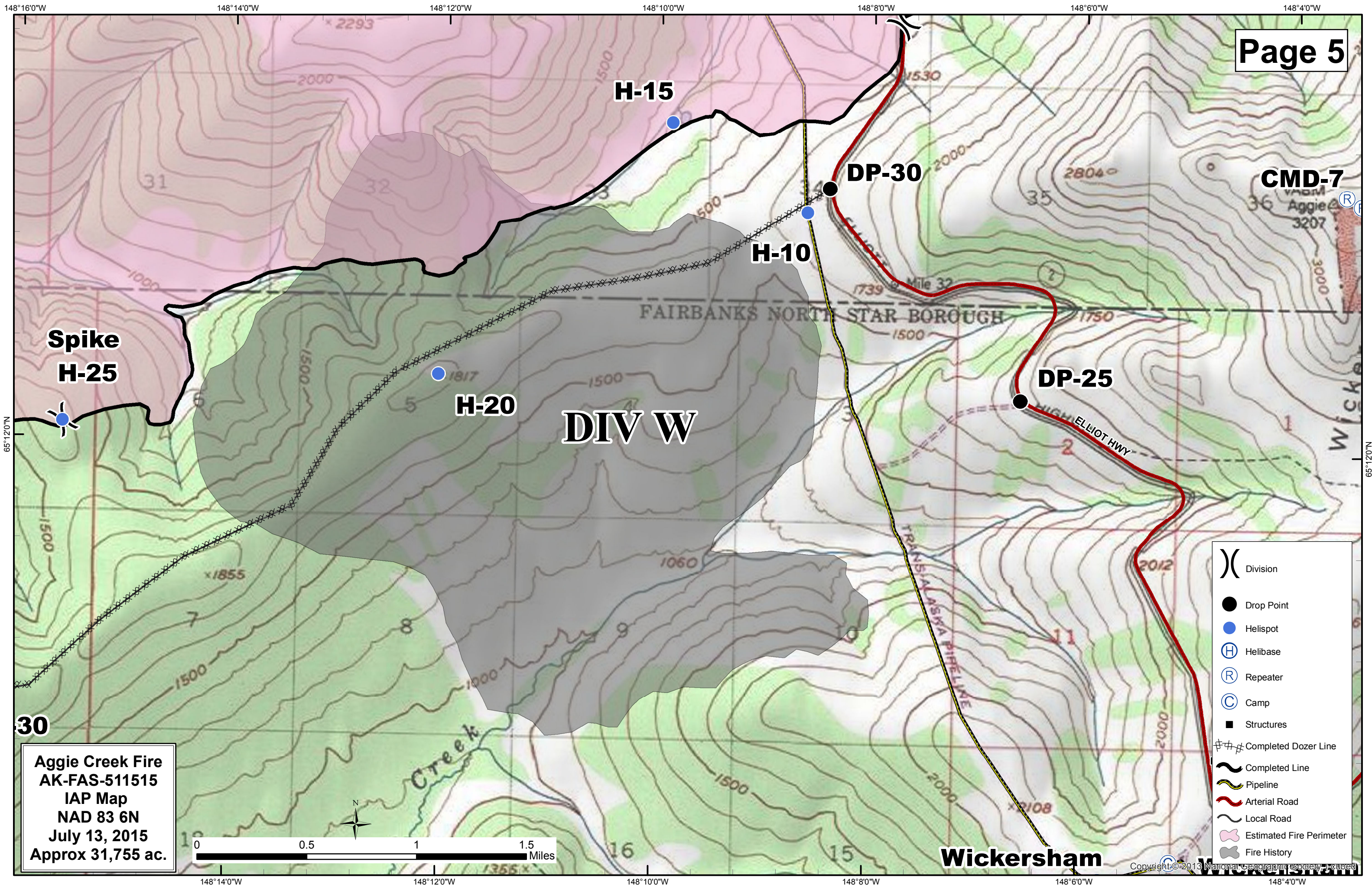
Aggie Creek Fire
 AK-FAS-511515
 IAP Map
 NAD 83 6N
 July 13, 2015
 Approx 31,755 ac.

- () Division
- Drop Point
- Helispot
- ▲ Safety Zone
- Structures
- 🔴 Uncontrolled Fire Edge
- 🟢 Completed Line
- 🟡 Pipeline
- 🟢 SnowPad
- 🔴 Arterial Road
- 🟡 Estimated Fire Perimeter



Aggie Creek Fire
AK-FAS-511515
IAP Map
NAD 83 6N
July 13, 2015
Approx 31,755 ac.

- Uncontrolled Fire Edge
- Estimated Fire Perimeter
- Fire History



Spike
H-25

H-15

DP-30

H-10

CMD-7


H-20

DIV W

DP-25

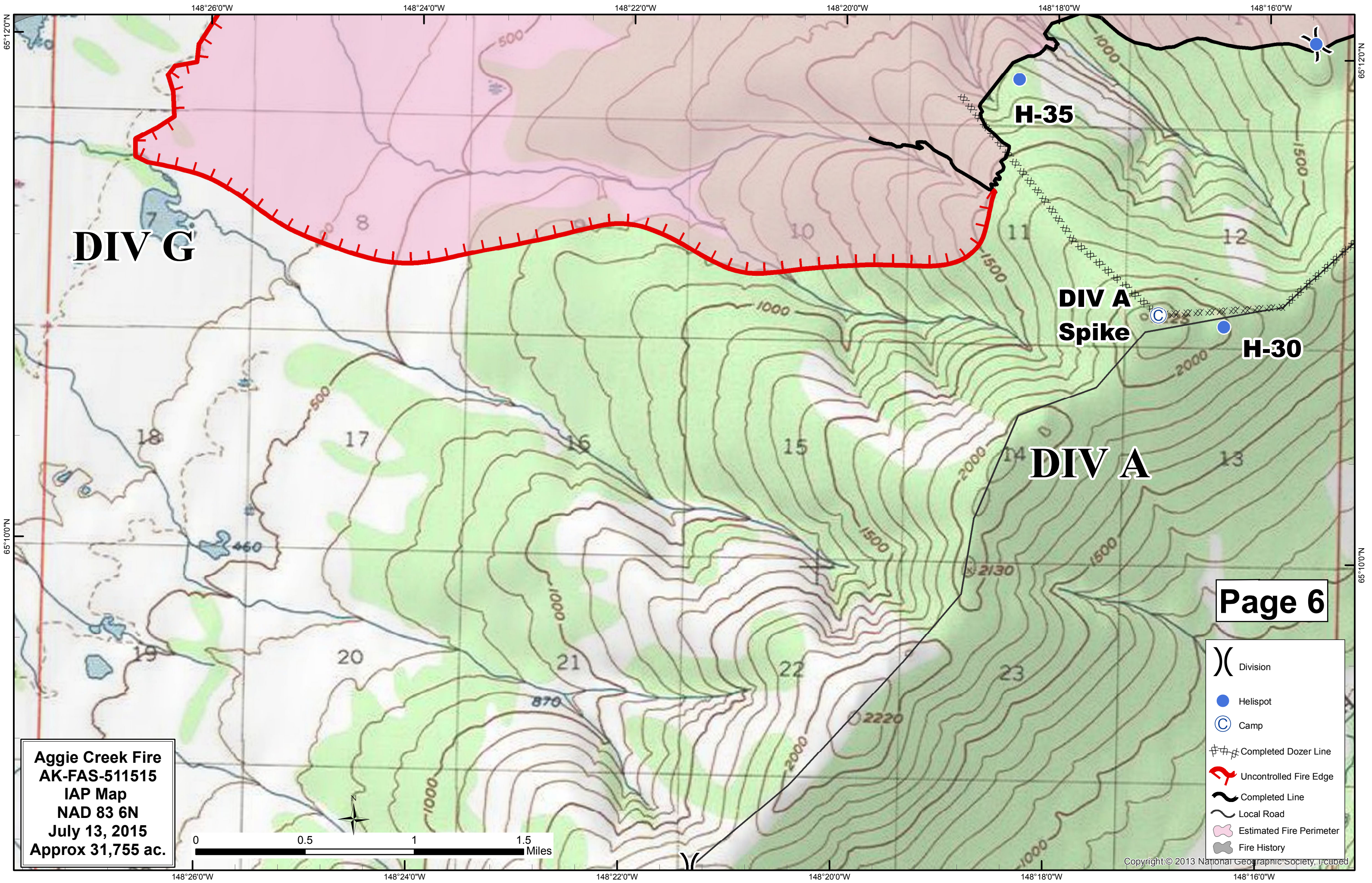
30

Aggie Creek Fire
AK-FAS-511515
IAP Map
NAD 83 6N
July 13, 2015
Approx 31,755 ac.



- (X) Division
- Drop Point
- Helispot
- (H) Helibase
- (R) Repeater
- (C) Camp
- Structures
- Completed Dozer Line
- ~ Completed Line
- ~ Pipeline
- ~ Arterial Road
- ~ Local Road
- ~ Estimated Fire Perimeter
- ~ Fire History

Wickersham



DIV G

H-35

DIV A
Spike

H-30

DIV A

Page 6

Aggie Creek Fire
AK-FAS-511515
IAP Map
NAD 83 6N
July 13, 2015
Approx 31,755 ac.

- () Division
- Helispot
- ⊙ Camp
- ⚡ Completed Dozer Line
- 🔴 Uncontrolled Fire Edge
- ⚫ Completed Line
- ⚪ Local Road
- 🟡 Estimated Fire Perimeter
- 🟠 Fire History

0 0.5 1 1.5 Miles