

AGGIE CREEK FIRE QR CODES

DROPBOX (APPLE)



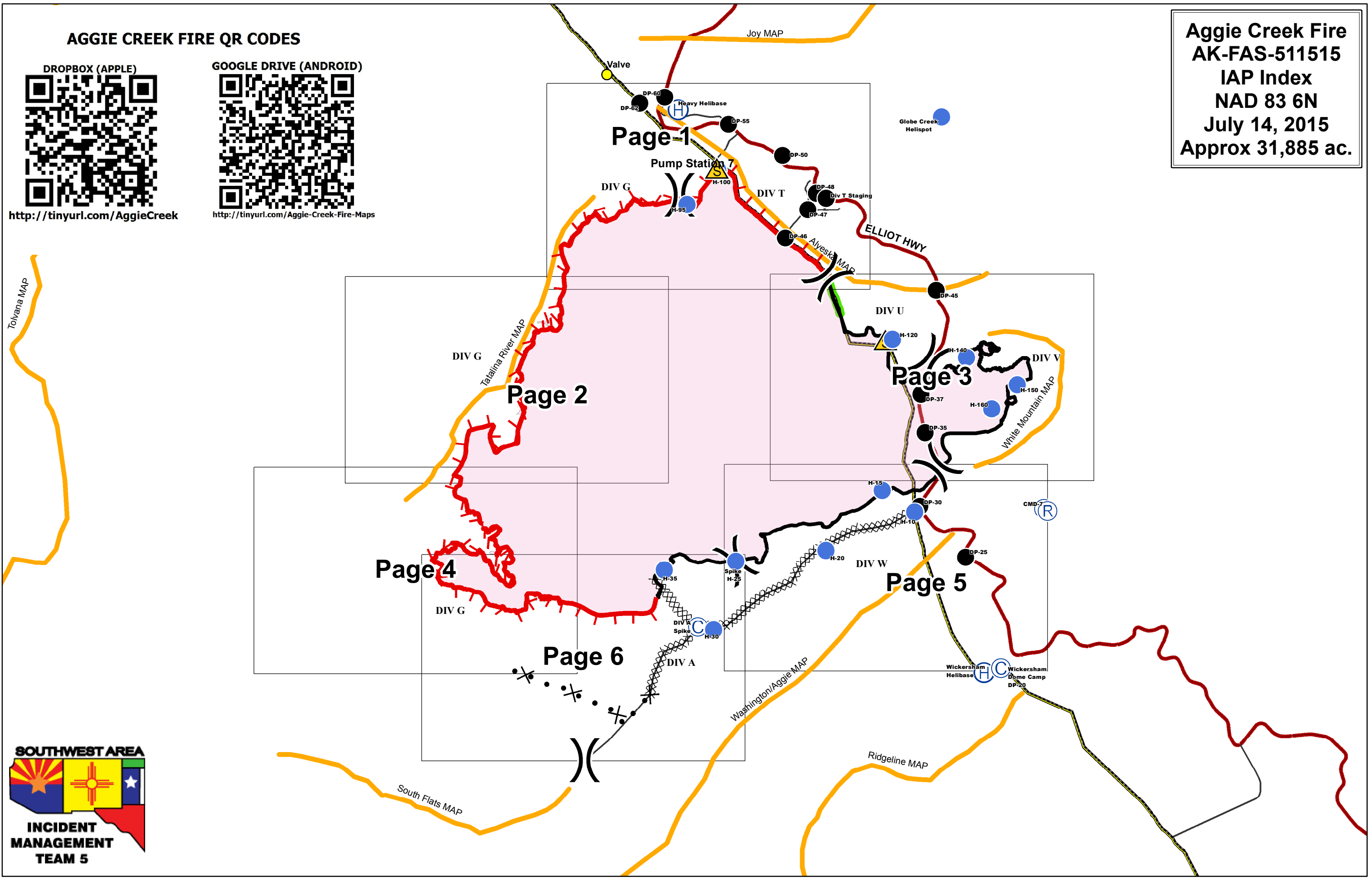
<http://tinyurl.com/AggieCreek>

GOOGLE DRIVE (ANDROID)



<http://tinyurl.com/Aggie-Creek-Fire-Maps>

Aggie Creek Fire
AK-FAS-511515
IAP Index
NAD 83 6N
July 14, 2015
Approx 31,885 ac.



148°22'0"W

148°20'0"W

148°18'0"W














148°16'0"W

148°14'0"W

148°12'0"W

Aggie Creek Fire
AK-FAS-511515
IAP Map
NAD 83 6N
July 14, 2015
Approx 31,885 ac.

Page 1

-  Division
-  Drop Point
-  Helispot
-  Helibase
-  Safety Zone
-  Structures
-  Uncontrolled Fire Edge
-  Completed Line
-  Pipeline
-  SnowPad
-  Arterial Road
-  Local Road
-  Estimated Fire Perimeter

DIV G

H-100

DIV T

H-95

DP-46

DP-47

DP-48

Div T Staging

DP-55

DP-50

DP-60

DP-62

Heavy Helibase

Pumping Station
Pump Station 7

ELLIOT HWY

65°18'0"N

65°18'0"N



148°22'0"W

148°20'0"W




148°18'0"W

148°16'0"W

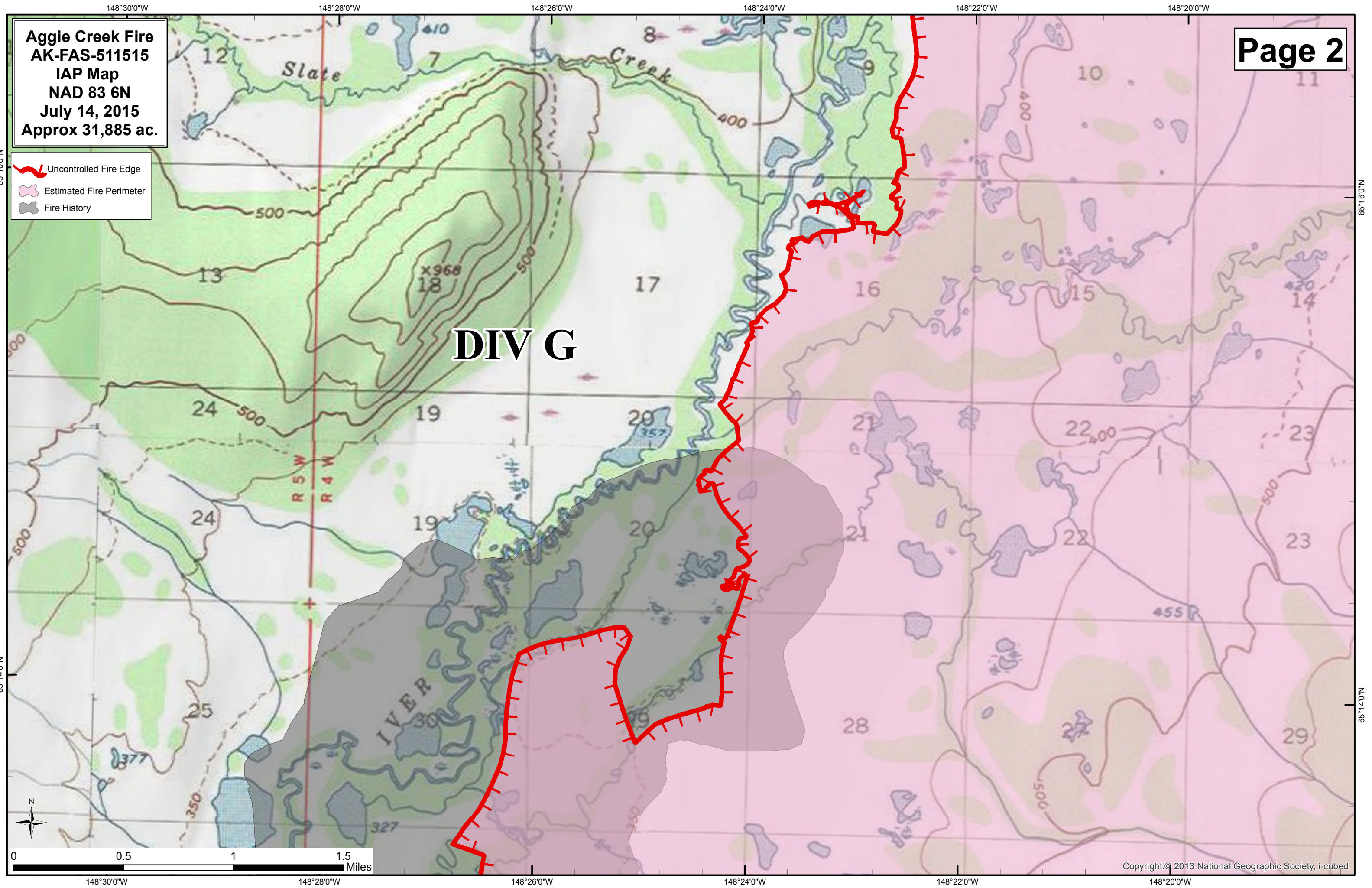
148°14'0"W

148°12'0"W

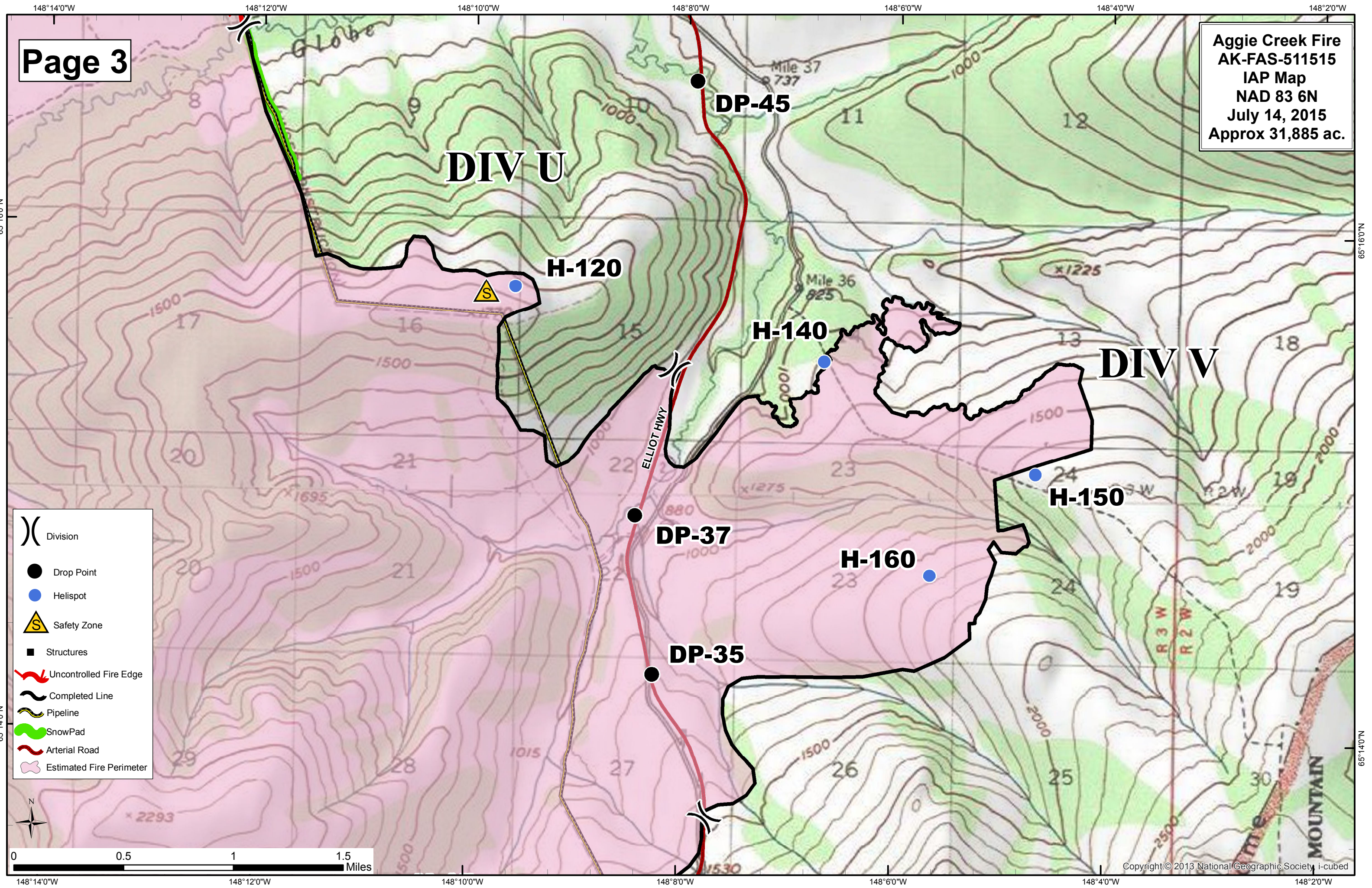
Aggie Creek Fire
AK-FAS-511515
IAP Map
NAD 83 6N
July 14, 2015
Approx 31,885 ac.

-  Uncontrolled Fire Edge
-  Estimated Fire Perimeter
-  Fire History


DIV G



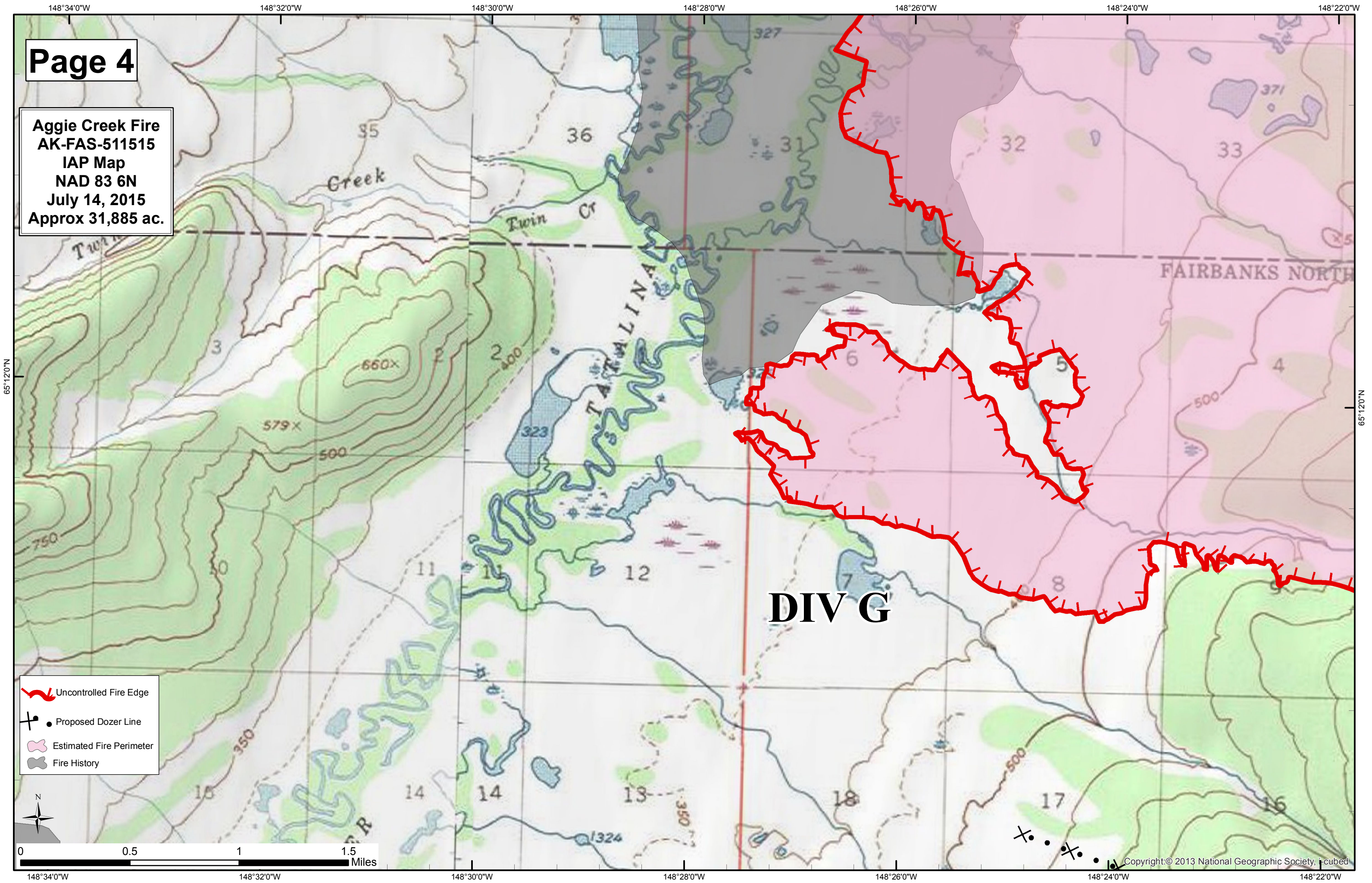
Aggie Creek Fire
AK-FAS-511515
IAP Map
NAD 83 6N
July 14, 2015
Approx 31,885 ac.




- () Division
- Drop Point
- Helispot
- ▲ Safety Zone
- Structures
- Uncontrolled Fire Edge
- Completed Line
- Pipeline
- SnowPad
- Arterial Road
- Estimated Fire Perimeter

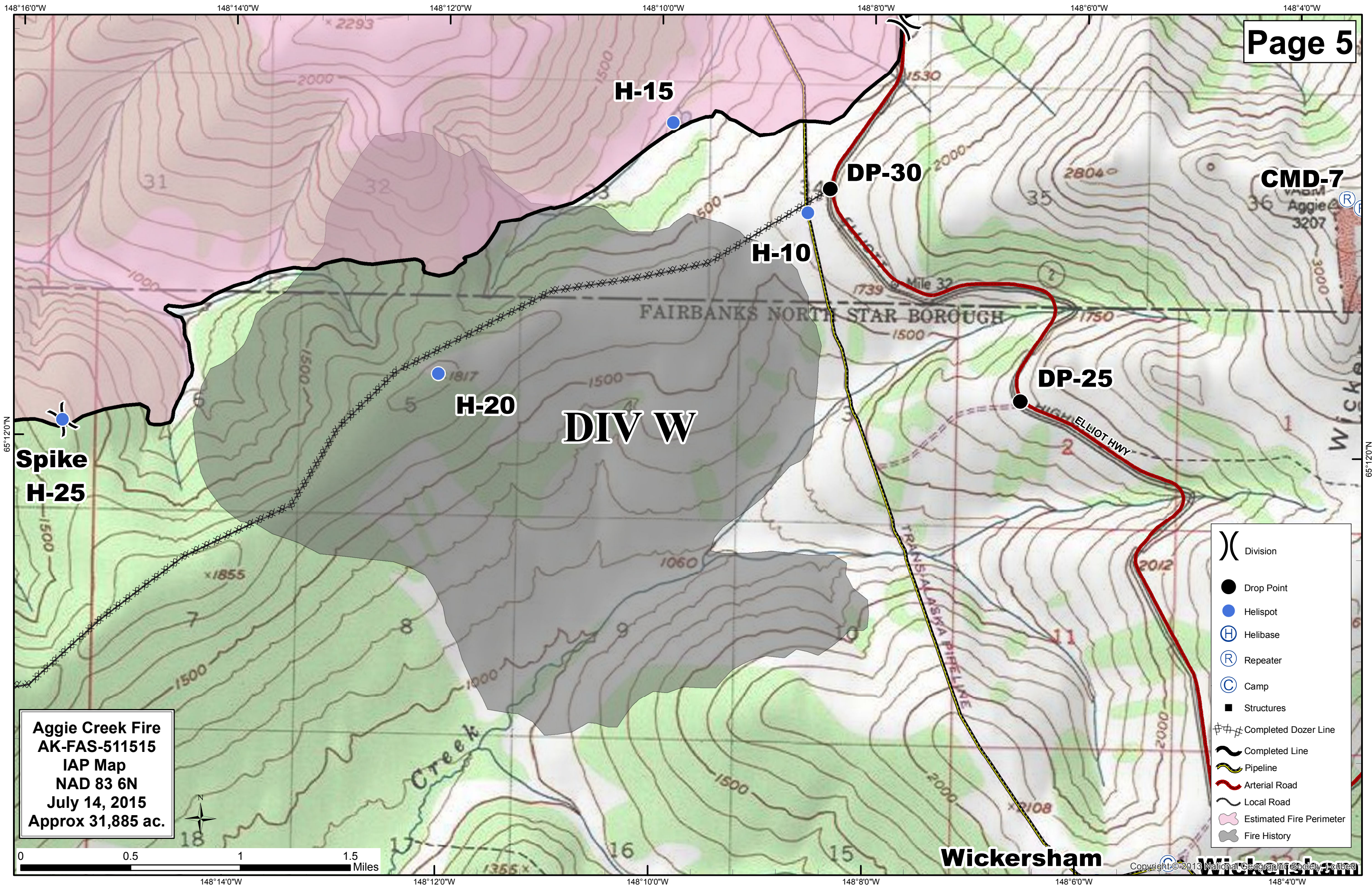


Aggie Creek Fire
AK-FAS-511515
IAP Map
NAD 83 6N
July 14, 2015
Approx 31,885 ac.




- Uncontrolled Fire Edge
- Proposed Dozer Line
- Estimated Fire Perimeter
- Fire History

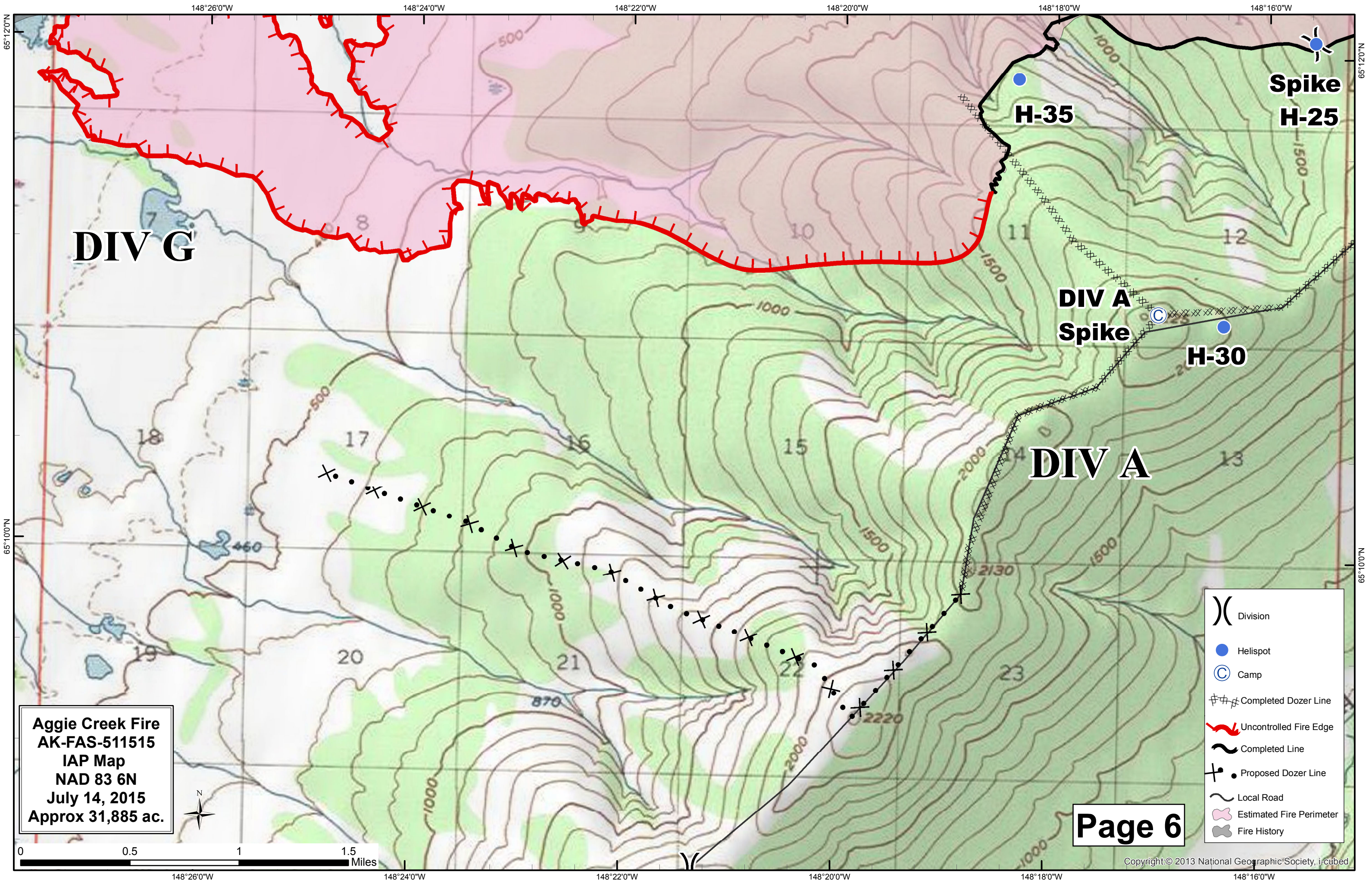




Aggie Creek Fire
AK-FAS-511515
IAP Map
NAD 83 6N
July 14, 2015
Approx 31,885 ac.



- () Division
- Drop Point
- Helispot
- (H) Helibase
- (R) Repeater
- (C) Camp
- Structures
- ⌘ Completed Dozer Line
- Completed Line
- Pipeline
- Arterial Road
- Local Road
- Estimated Fire Perimeter
- Fire History



Aggie Creek Fire
AK-FAS-511515
IAP Map
NAD 83 6N
July 14, 2015
Approx 31,885 ac.

Page 6

- () Division
- Helispot
- ⊙ Camp
- ⊠ Completed Dozer Line
- Uncontrolled Fire Edge
- Completed Line
- ⊠ Proposed Dozer Line
- Local Road
- Estimated Fire Perimeter
- Fire History