



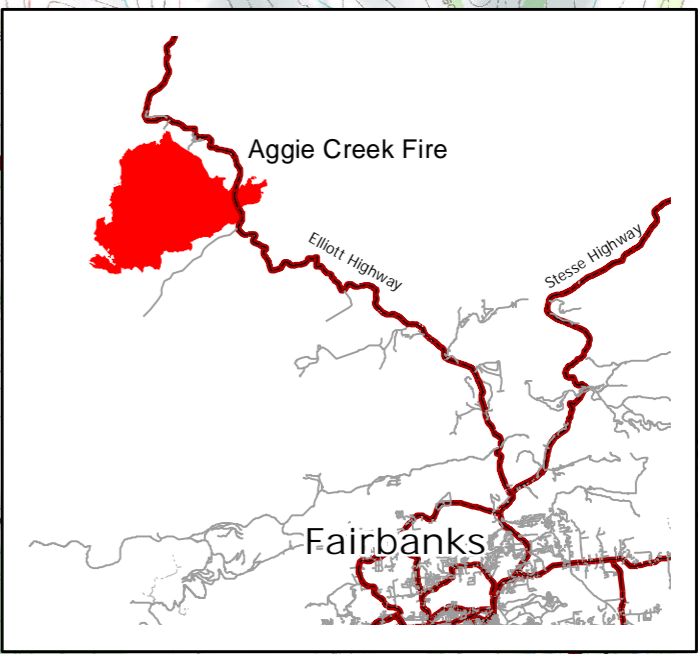


-  Recreation Cabin
-  Trail Shelter
-  Trailhead
-  Completed Line
-  Uncontrolled Fire Edge
-  Arterial Road
-  Local Road
-  Trails
-  Pipeline
-  Aggie Creek Fire

# Aggie Creek Information Map

AK-FAS-511515  
 July 19, 2015  
 GIS Acres: 31,705 acres (est)

**SOUTHWEST AREA**  
  
**INCIDENT MANAGEMENT TEAM 5**  
  
 NAD 83 6N



Hayes Creek Fire

White Mountain NRA (BLM)

Globe Creek Fire