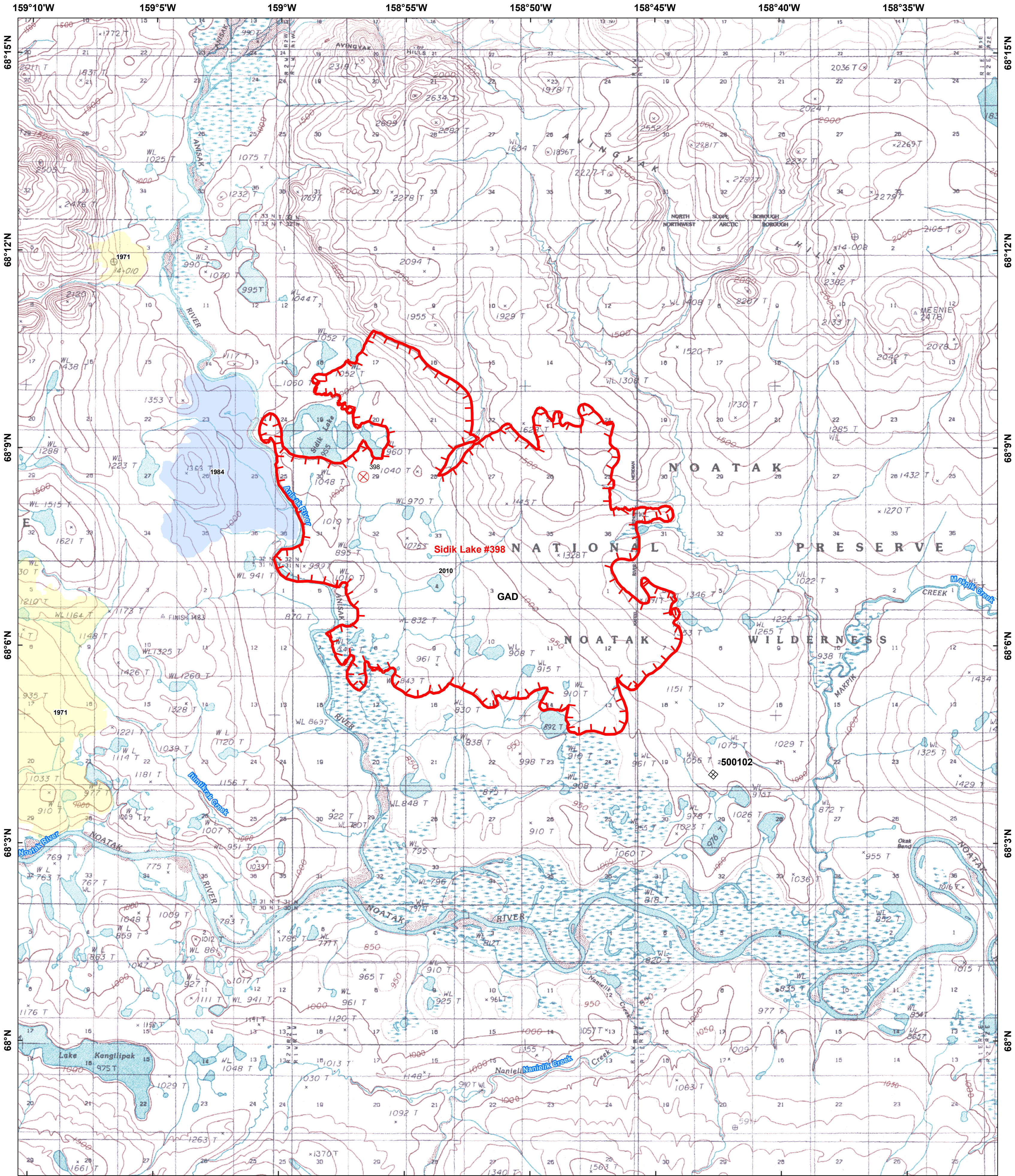
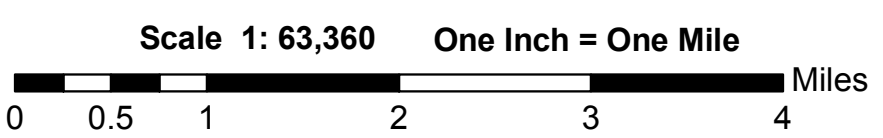
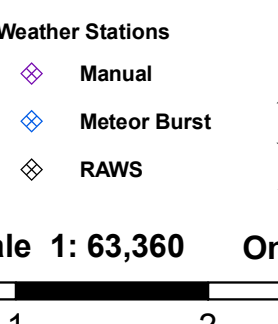




Sidik Lake - 398



18,189 acres (digitized perimeter 6/12/10)
 Owner: National Park Service - NOP
 Management Office: Alaska Fire Service Galena Zone
 Limited Protection Option
 Start Date: 06/10/10
 Reported Location: 68 08 35 x -158 56 41
 Cause: Lightning
 Howard Pass A-5 32N 01W S29 Kateel River Meridian
 DOI fire code: FF22
 Map Created: 06/12/10 1700



MISHEGLUK MINS B-2	MISHEGLUK MINS B-1	HOWARD PASS B-5	HOWARD PASS B-4	HOWARD PASS B-3
MISHEGLUK MINS A-2	MISHEGLUK MINS A-1	HOWARD PASS A-5	HOWARD PASS A-4	HOWARD PASS A-3
BAIRD MINS D-2	BAIRD MINS D-1	AMBLER RIVER D-6	AMBLER RIVER D-5	AMBLER RIVER D-4

