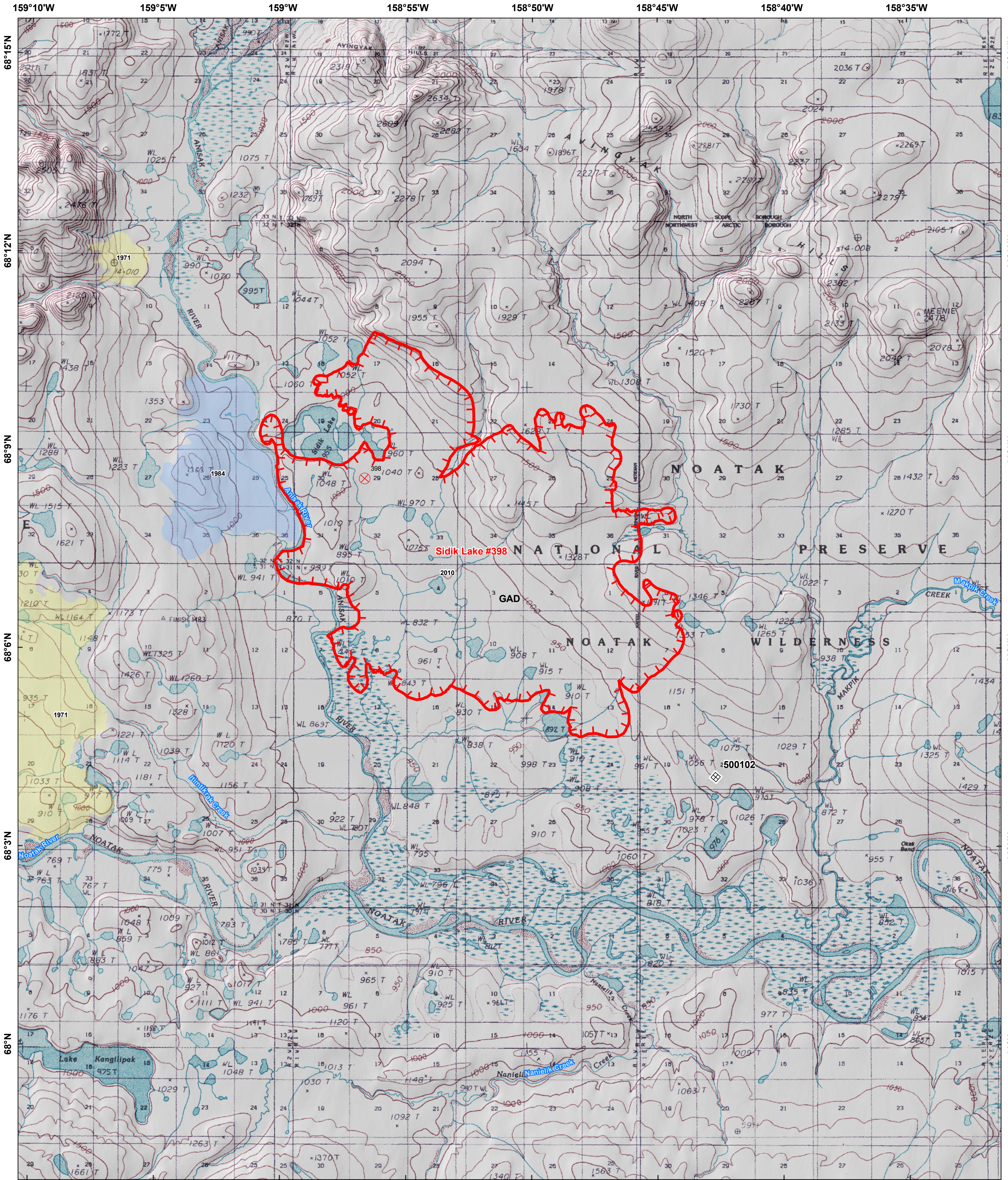
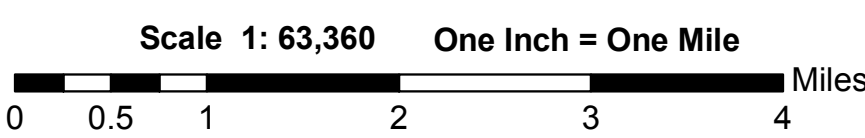
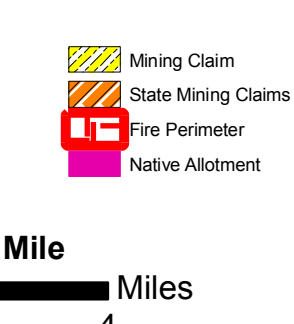
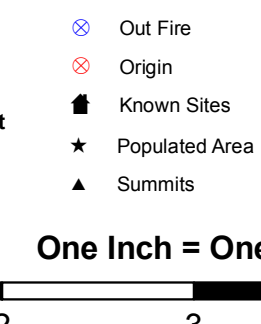
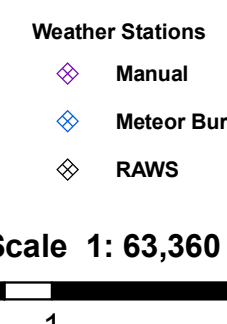
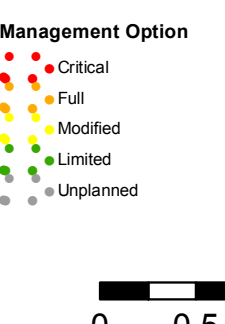



# Sidik Lake - 398



18,189 acres (digitized perimeter 6/12/10)  
 Owner: National Park Service - NOP  
 Management Office: Alaska Fire Service Galena Zone  
 Limited Protection Option  
 Start Date: 06/10/10  
 Reported Location: 68 08 35 x -158 56 41  
 Cause: Lightning  
 Howard Pass A-5 32N 01W S29 Kateel River Meridian  
 DOI fire code: FFZ2  
 Map Created: 06/12/10 1700



MISHEGUK MINS B-2	MISHEGUK MINS B-1	HOWARD PASS B-5	HOWARD PASS B-4	HOWARD PASS B-3
MISHEGUK MINS A-2	MISHEGUK MINS A-1	HOWARD PASS A-5	HOWARD PASS A-4	HOWARD PASS A-3
BAIRD MINS D-2	BAIRD MINS D-1	AMBLER RIVER D-6	AMBLER RIVER D-5	AMBLER RIVER D-4

