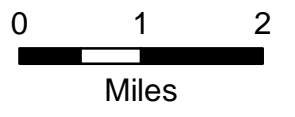









Mid Salcha Fire Public Information July 18, 2016

Approx: 1,165 Acres



-  Incident Command Post
-  Boat Ramp
-  Uncontrolled Fire Edge
-  TFR
-  Structures
-  RS2477
-  Trails

Perimeter Based on GPS Flight on 7/16/16

