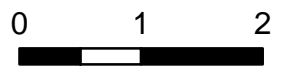










# Mid Salcha Fire Public Information July 19, 2016

Approx: 1,165 Acres



Miles

-  Incident Command Post
-  Boat Ramp
-  Uncontrolled Fire Edge
-  Completed Line
-  TFR
-  Structures
-  RS2477
-  Trails

Perimeter Based on GPS  
Flight on 7/16/16

