




**Yokned Lake**  
**AK-CRS-474**  
**Public Info Map**  
**3,245 acres**  
**1300 July 22, 2016**

**474 - Yokned Lake Fire**  
**Start Date: 7/14/2016**

-  Yokned Lake Fire Origin (7/14/16)
-  Yokned Lake Fire Perimeter (1700 7/20)
-  Wrangell-St. Elias NP and Pres Bndry

BJS  
 July 22, 2016  
 1300 Hours

