



















# Steamboat Creek Fire 521

7/22/2016

## Operations Map

Total: 19,328 Acres approx as of July 21, 2016

-  Fire Origin
-  Mobile Weather Unit
-  Monohan Cabin
-  Known Sites
-  Mile Posts
-  Uncontrolled Fire Edge
-  Trails
-  RS2477
-  Native Allotments
-  TFR
-  Airstrips
- Fire Management Options**
  -  Critical
  -  Full
  -  Limited
- Progression**
  -  7/17/2016
  -  7/18/2016
  -  7/19/2016
  -  7/20/2016

