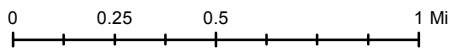






McHugh Fire
July 21, 2016
Approx. 842 acres



1:30,000

Projection: NAD 83 Alaska Albers
 Perimeter current to 7/20/16 @ 1600



-  Uncontrolled Fire Edge
-  Completed Line
-  Park Closure Area
-  Trail