



















# McHugh Fire Pilot Map

## July 22, 2016

Approx. 842 acres

Projection: Alaska Albers NAD 83  
Perimeter updated 7/20/16 1600 hrs

TYPE	NAME	LAT	LONG
Helibase	Helibase	N61° 09.320'	W149° 47.573'
ICP	ICP	N61° 04.678'	W149° 46.699'
Helispot	H-50	N61° 00.715'	W149° 39.784'
Helispot	H-100	N60° 59.219'	W149° 30.393'
Drop Point	DP-1	N61° 02.787'	W149° 45.708'
Staging	Rainbow	N61° 00.011'	W149° 38.639'
Staging	McHugh Crk	N61° 00.994'	W149° 43.939'

-  Mile Posts
-  TFR
-  Helibase
-  Helispot
-  Incident Command Post
-  Staging Area
-  Uncontrolled Fire Edge
-  Completed Dozer Line
-  Completed Line
-  Contingency Line
-  Electrical Lines
-  Major Highways
-  Major Roads
-  Railroad
-  RS2477
-  Trails
-  Native Allotments
-  Repeater Sites

