






McHugh Fire
July 24, 2016
Approx. 778 acres



1:30,000
 Projection: NAD 83 Alaska Albers
 Perimeter current to 7/23/16 @ 1400



-  Uncontrolled Fire Edge
-  Completed Line
-  Park Closure Area
-  Trail