

149°44'0"W 149°43'0"W 149°42'0"W 149°41'0"W

61°10'N

61°10'N

61°10'N

61°10'N

149°44'0"W 149°43'0"W 149°42'0"W 149°41'0"W

Div A

S-35

S-25

H-30

S-15

Div C












McHugh Creek

Seward Highway

McHugh Lake Trail

Tumagami Johnson Trail

**McHugh Fire Operations**  
**July 26, 2016**  
 Approx. 778 Acres  
 as of 7/23/16 @ 1400  
 Projection: NAD 83 AK Albers

-  Fire Origin
-  Helispot
-  Sling Site
-  Staging Area
-  Completed Line
-  Confinement Strategy
-  TFR
-  Trail
-  Major Road
-  Road
-  Isolated Heat Source (Palm IR)

