















**McHugh Fire Operations**  
**July 27, 2016**  
 Approx. 778 Acres  
 as of 7/23/16 @ 1400

1:10,000  
 Projection: NAD 83 AK Albers

-  Drop Point
-  Fire Origin
-  Helispot
-  Mobile Weather Unit
-  Safety Zone
-  Sling Site
-  Completed Line
-  Confinement Strategy
-  Structure
-  TFR
-  Trail
-  Major Road
-  Road
-  Isolated Heat Source (Palm IR)

**Div A**

**Div C**

0 0.25 0.5 1 Miles

