

Chalkyitsik Complex
AK-UYD-000466
Structure Protection



7/19/2019

Page Name: Black River 5-13

NAD83 Datum

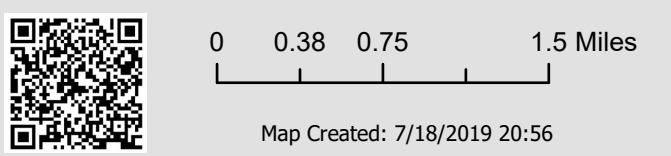
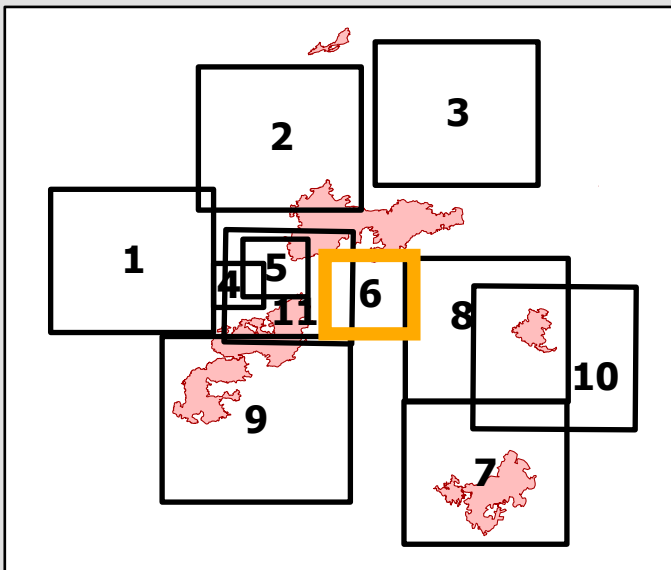
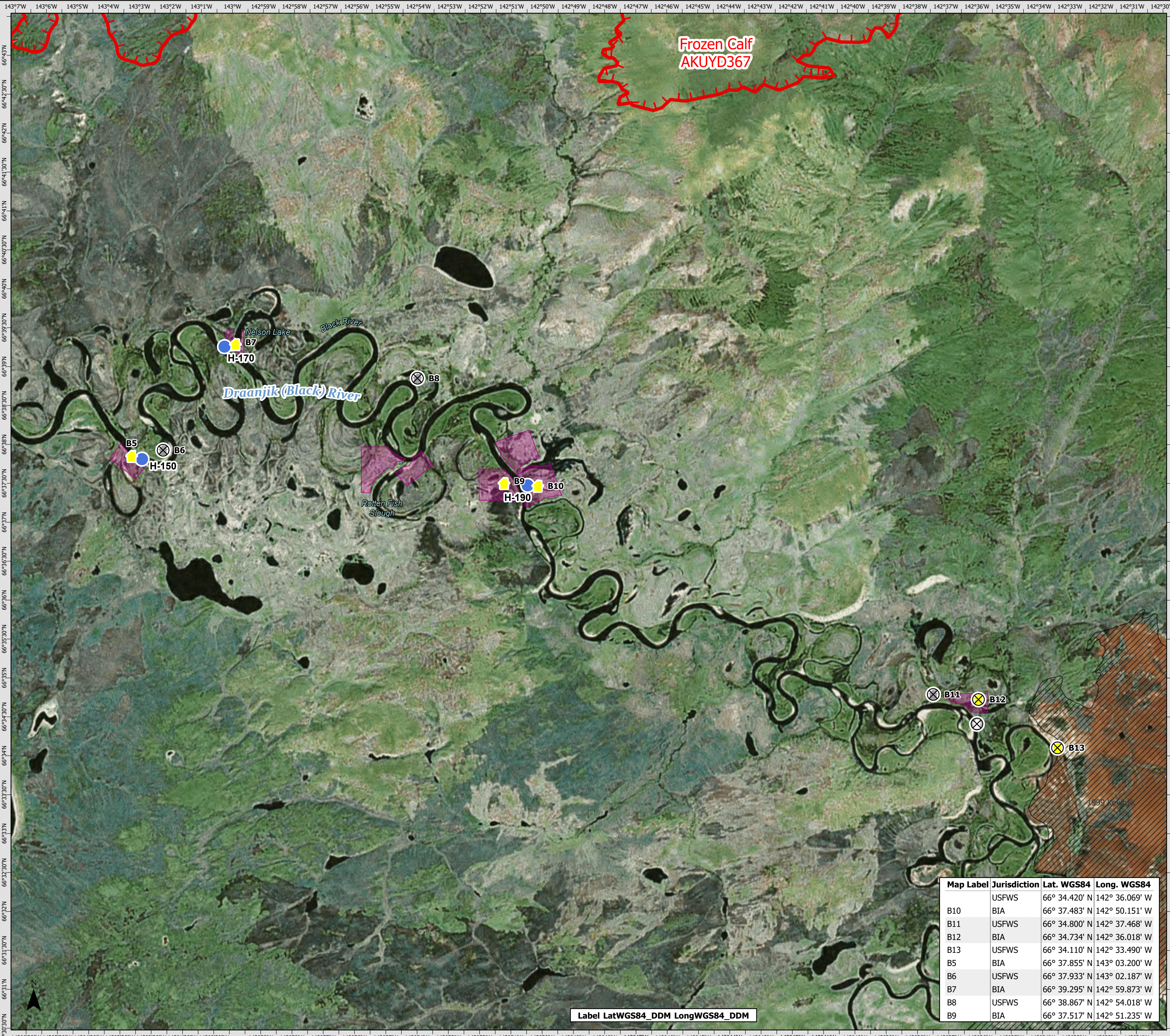
6

Legend

Known Sites

Protection Level and Site Verification

- Critical (Exists - Verified)
- Full (Exists - Verified)
- No Protection (Exists - Verified)
- Unknown (Exists - Verified)
- Critical (Not Verified)
- Full (Not Verified)
- No Protection (Not Verified)
- Unknown (Not Verified)
- Critical (Not Found - Field Visit)
- Full (Not Found - Field Visit)
- No Protection (Not Found - Field Visit)
- Unknown (Not Found - Field Visit)
- Helispot
- Uncontrolled Fire Edge
- Native Allotments
- Structure Protection Area
- Fire History < 20 years old



Map Label	Jurisdiction	Lat. WGS84	Long. WGS84
B10	BIA	66° 37.483' N	142° 50.151' W
B11	USFWS	66° 34.800' N	142° 37.468' W
B12	BIA	66° 34.734' N	142° 36.018' W
B13	USFWS	66° 34.110' N	142° 33.490' W
B5	BIA	66° 37.855' N	143° 03.200' W
B6	USFWS	66° 37.933' N	143° 02.187' W
B7	BIA	66° 39.295' N	142° 59.873' W
B8	USFWS	66° 38.867' N	142° 54.018' W
B9	BIA	66° 37.517' N	142° 51.235' W

Label LatWGS84_DDM LongWGS84_DDM

Map Created: 7/18/2019 20:56