

Chalkyitsik Complex
AK-UYD-000466
Structure Protection



7/27/2019

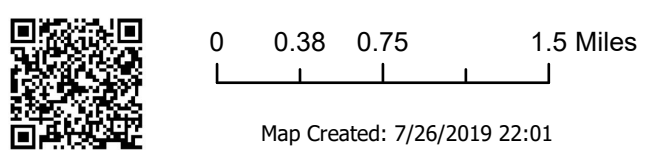
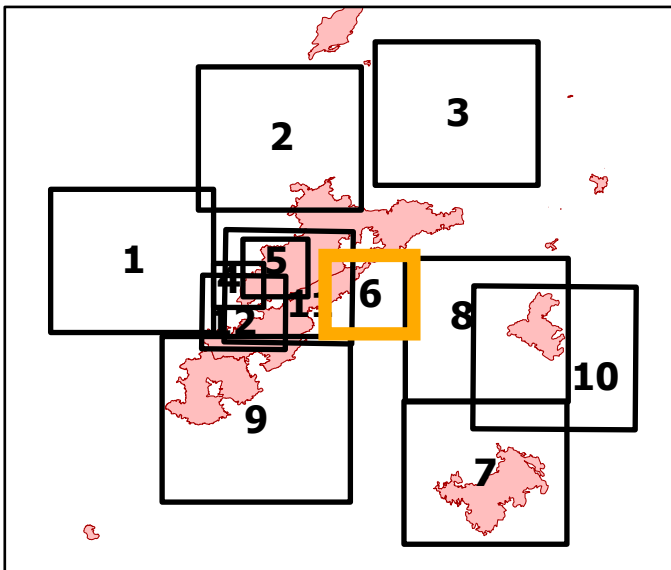
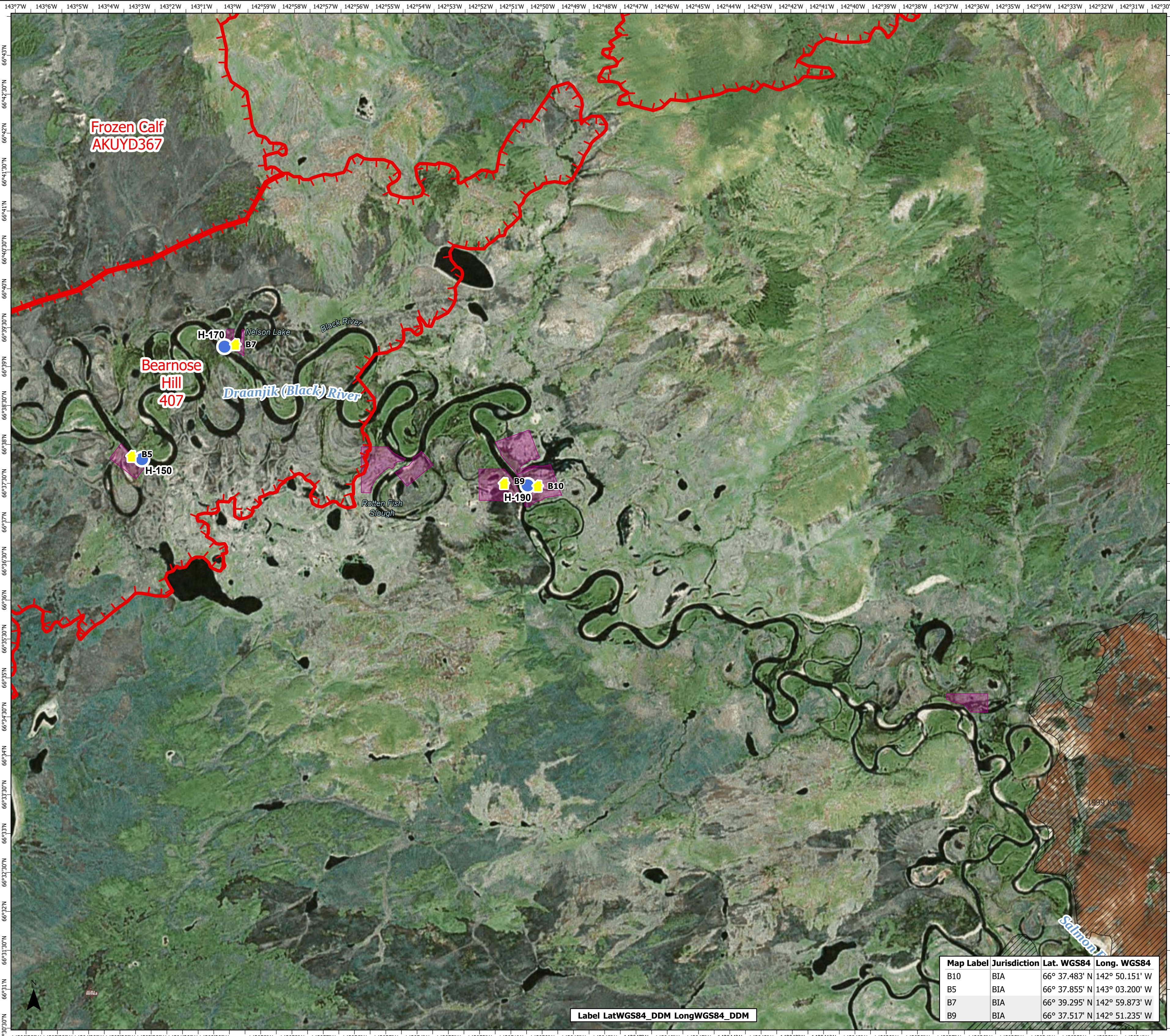
Page Name: Black River 5-13

NAD83 Datum

6

Legend

- Known Sites
- Protection Level and Site Verification
- Critical (Exists - Verified)
 - Full (Exists - Verified)
 - No Protection (Exists - Verified)
 - Unknown (Exists - Verified)
 - Critical (Not Verified)
 - Full (Not Verified)
 - No Protection (Not Verified)
 - Unknown (Not Verified)
 - Critical (Not Found - Field Visit)
 - Full (Not Found - Field Visit)
 - No Protection (Not Found - Field Visit)
 - Unknown (Not Found - Field Visit)
 - Helispot
 - Uncontrolled Fire Edge
 - Native Allotments
 - Structure Protection Area
 - Fire History < 20 years old



Map Label	Jurisdiction	Lat. WGS84	Long. WGS84
B10	BIA	66° 37.483' N	142° 50.151' W
B5	BIA	66° 37.855' N	143° 03.200' W
B7	BIA	66° 39.295' N	142° 59.873' W
B9	BIA	66° 37.517' N	142° 51.235' W

Label LatWGS84_DDM LongWGS84_DDM