

Chalkyitsik Complex
AK-UYD-000466
Structure Protection


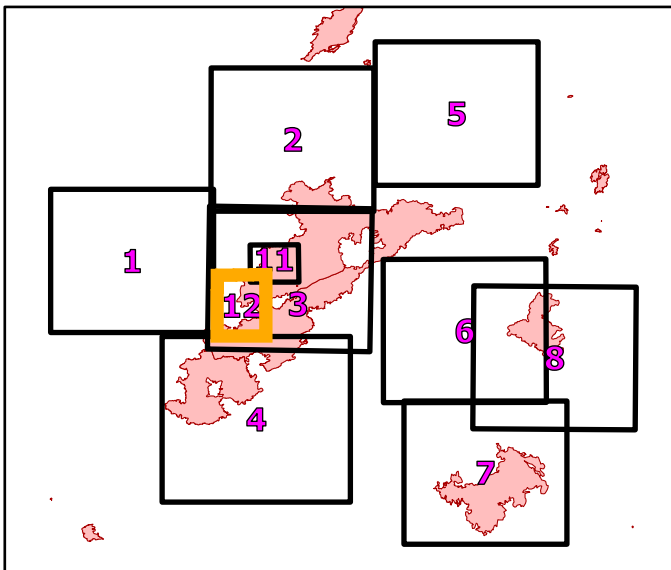


8/2/2019
Page Name: Ohtig Lake
NAD83 Datum

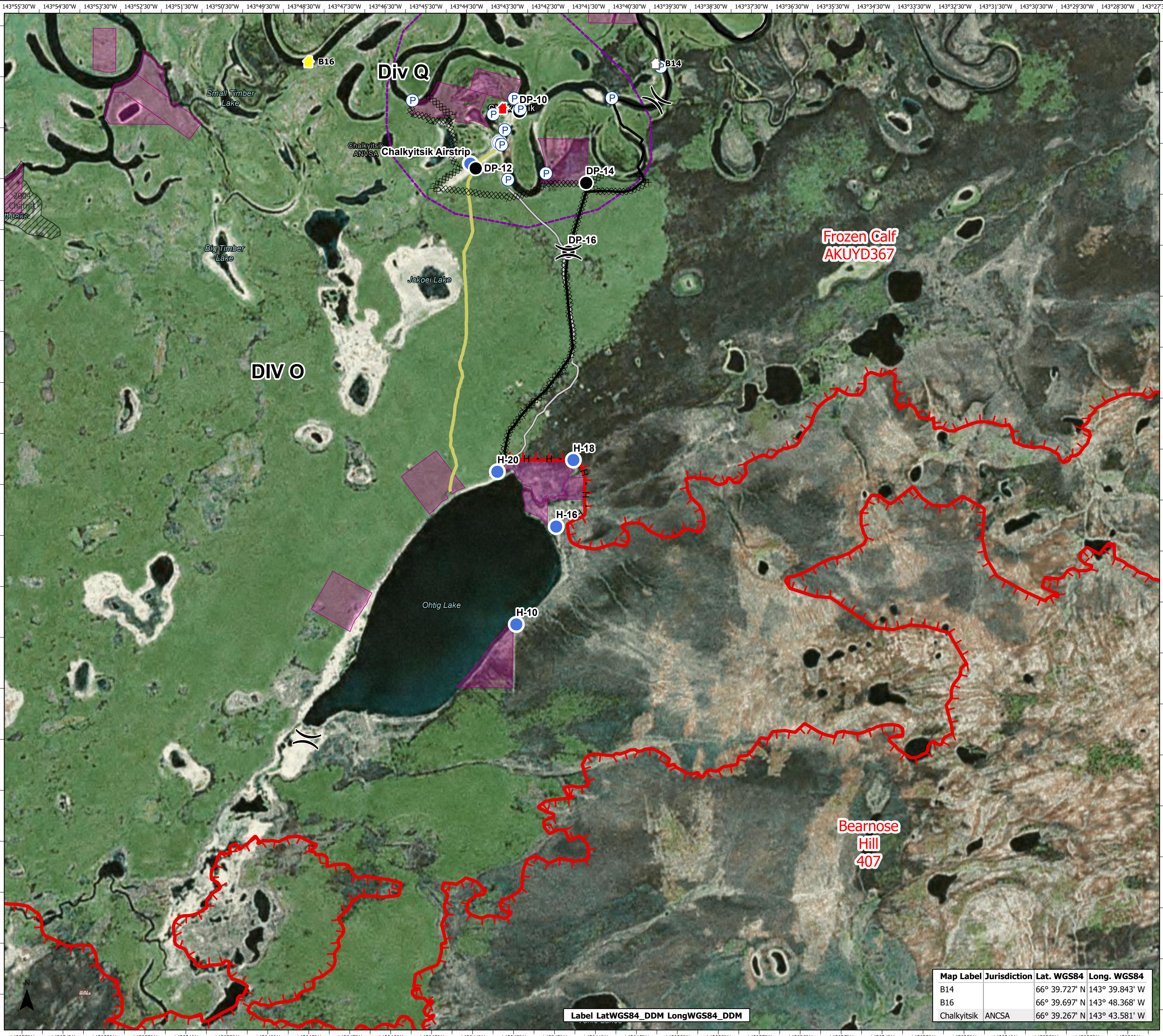
12

Legend

- Known Sites**
- Protection Level and Site Verification**
- Critical (Exists - Verified)
 - Full (Exists - Verified)
 - No Protection (Exists - Verified)
 - Unknown (Exists - Verified)
 - Critical (Not Verified)
 - Full (Not Verified)
 - No Protection (Not Verified)
 - Unknown (Not Verified)
 - ⊗ Critical (Not Found - Field Visit)
 - ⊗ Full (Not Found - Field Visit)
 - No Protection (Not Found - Field Visit)
 - Unknown (Not Found - Field Visit)
 - P Pump
 - Drop Point
 - Helispot
 - S Staging Area
 -) Division Break
 - Uncontrolled Fire Edge
 - Completed Line
 - H Completed Hand Line
 - Access or Improved Road
 - ⊗ Completed Dozer Line
 - ATV Trail
 - Native Allotments
 - Structure Protection Area
 - Fire History < 20 years old



Map Created: 8/1/2019 20:07



Frozen Calf
AKUYD367

Bearnose
Hill
407

Label LatWGS84_DDM LongWGS84_DDM

Map Label	Jurisdiction	Lat. WGS84	Long. WGS84
B14		66° 39.727' N	143° 39.843' W
B16		66° 39.697' N	143° 48.368' W
Chalkyitsik	ANCSA	66° 39.267' N	143° 43.581' W