

Chalkyitsik Complex
AK-UYD-000466
Structure Protection



8/3/2019

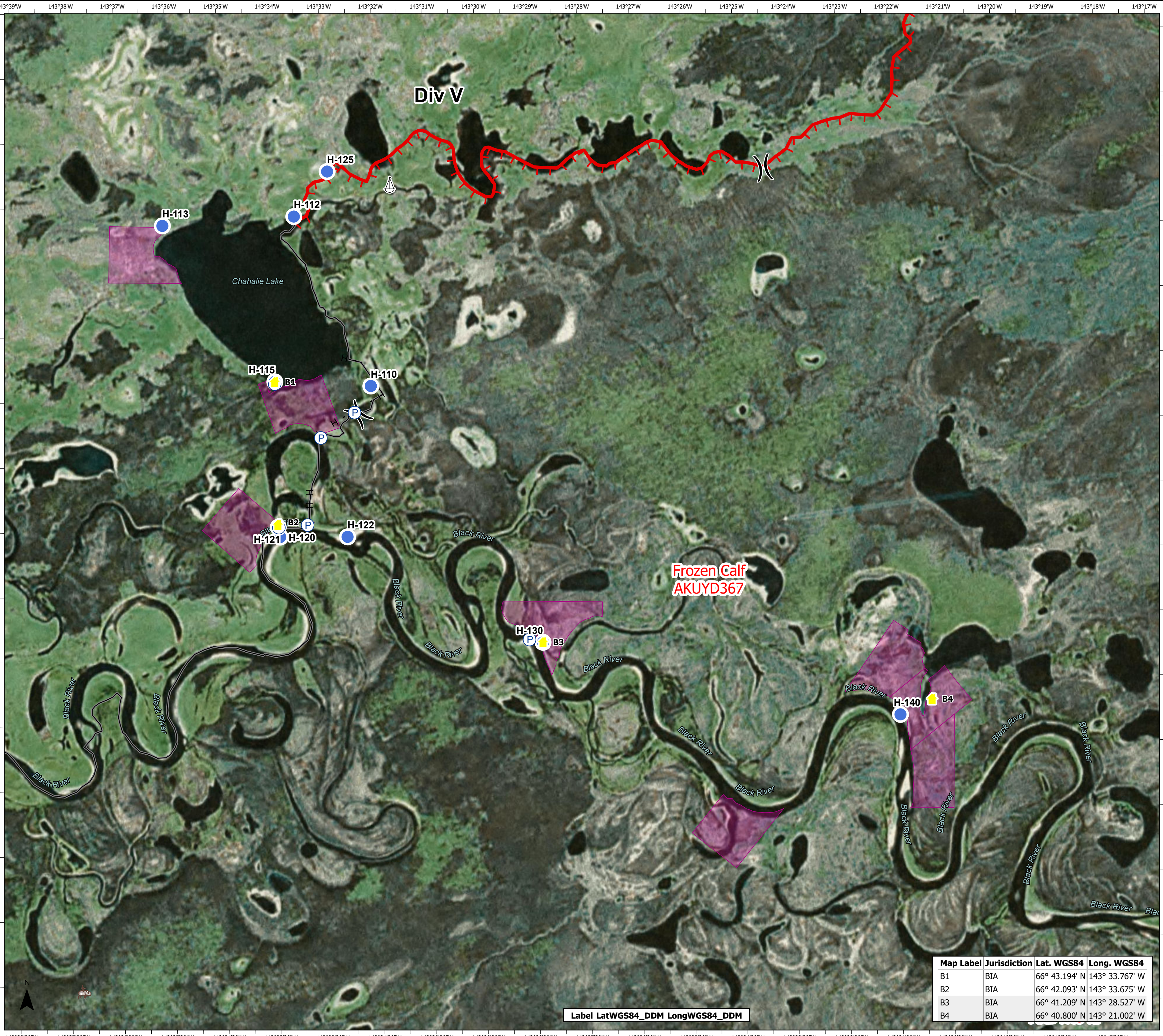
Page Name: Chahalie Lake

NAD83 Datum

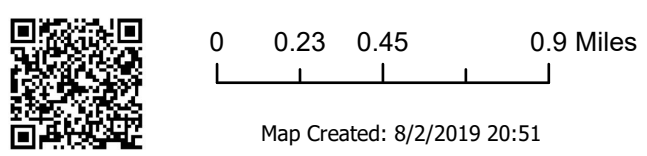
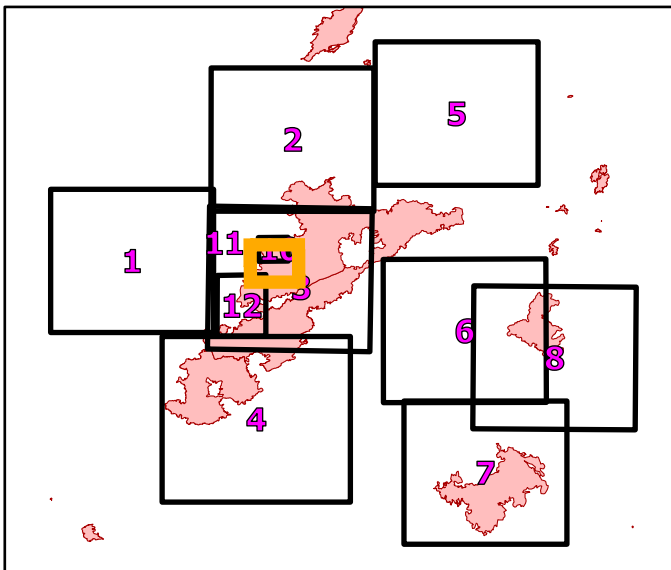
11

Legend

- Known Sites
- Protection Level and Site Verification
- Critical (Exists - Verified)
 - Full (Exists - Verified)
 - No Protection (Exists - Verified)
 - Unknown (Exists - Verified)
 - Critical (Not Verified)
 - Full (Not Verified)
 - No Protection (Not Verified)
 - Unknown (Not Verified)
 - Critical (Not Found - Field Visit)
 - Full (Not Found - Field Visit)
 - No Protection (Not Found - Field Visit)
 - Unknown (Not Found - Field Visit)
 - Pump
 - Helispot
 - Sling Site
 - Division Break
 - Uncontrolled Fire Edge
 - Completed Line
 - Completed Hand Line
 - Native Allotments
 - Structure Protection Area
 - Fire History < 20 years old



Frozen Calf
AKUYD367



Map Label	Jurisdiction	Lat. WGS84	Long. WGS84
B1	BIA	66° 43.194' N	143° 33.767' W
B2	BIA	66° 42.093' N	143° 33.675' W
B3	BIA	66° 41.209' N	143° 28.527' W
B4	BIA	66° 40.800' N	143° 21.002' W

Label LatWGS84_DDM LongWGS84_DDM