

Chalkyitsik Complex  
AK-UYD-000466  
Structure Protection



8/3/2019

Page Name: Porcupine River  
East

NAD83 Datum

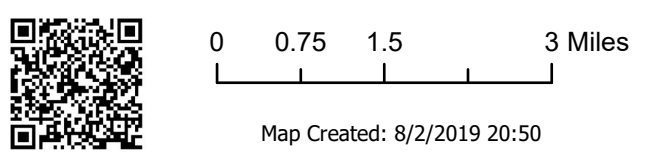
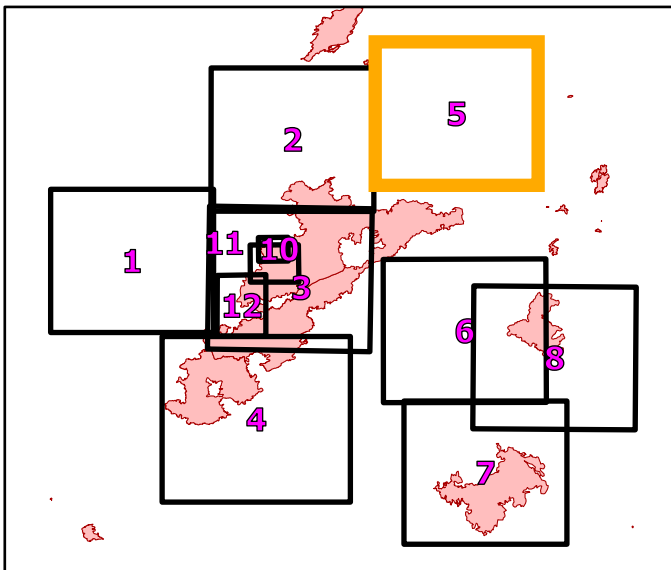
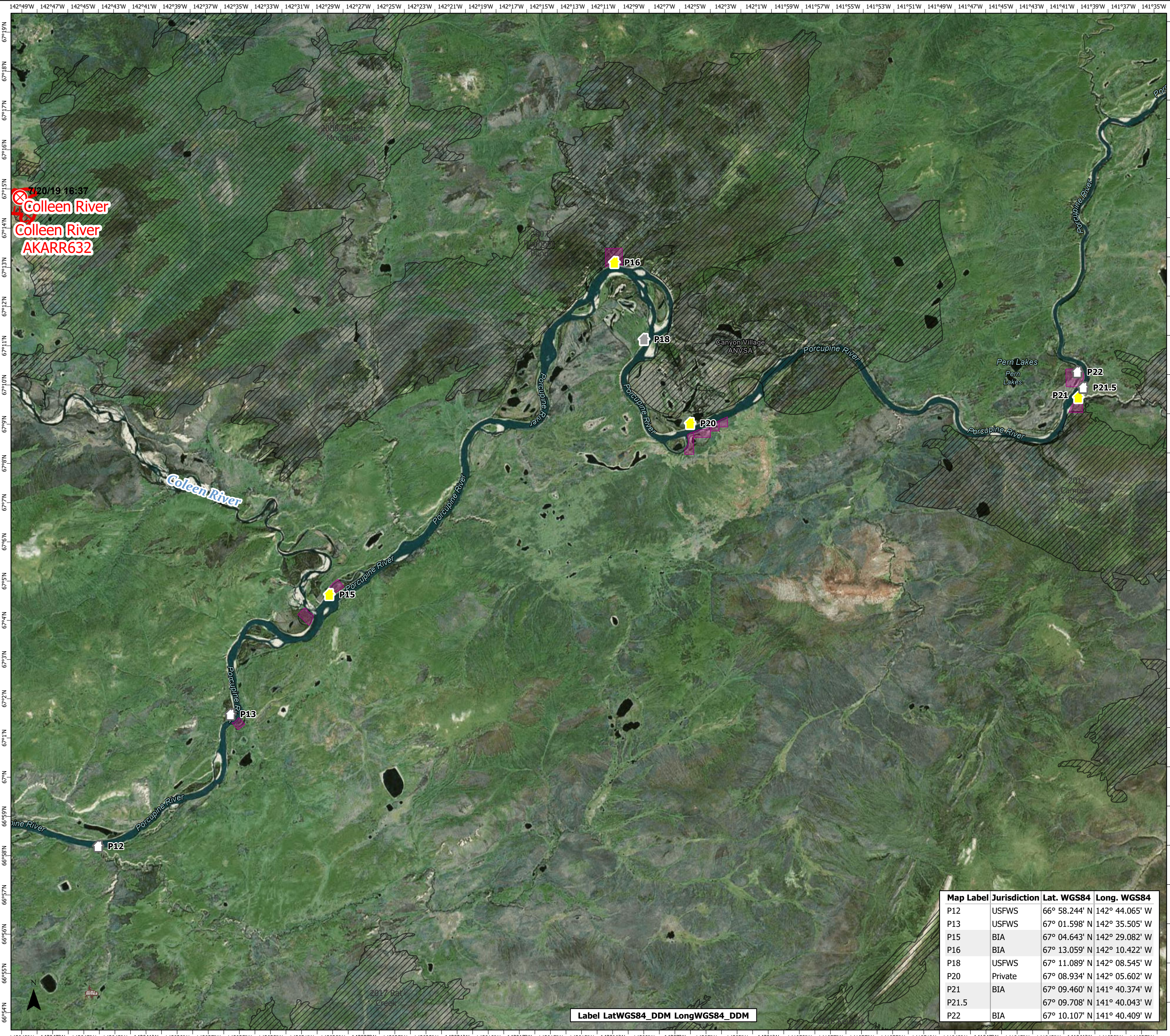
5

**Legend**

**Known Sites**

**Protection Level and Site Verification**

- Critical (Exists - Verified)
- Full (Exists - Verified)
- No Protection (Exists - Verified)
- Unknown (Exists - Verified)
- Critical (Not Verified)
- Full (Not Verified)
- No Protection (Not Verified)
- Unknown (Not Verified)
- Critical (Not Found - Field Visit)
- Full (Not Found - Field Visit)
- No Protection (Not Found - Field Visit)
- Unknown (Not Found - Field Visit)
- Fire Origin
- Uncontrolled Fire Edge
- Native Allotments
- Structure Protection Area
- Fire History < 20 years old



Map Label	Jurisdiction	Lat. WGS84	Long. WGS84
P12	USFWS	66° 58.244' N	142° 44.065' W
P13	USFWS	67° 01.598' N	142° 35.505' W
P15	BIA	67° 04.643' N	142° 29.082' W
P16	BIA	67° 13.059' N	142° 10.422' W
P18	USFWS	67° 11.089' N	142° 08.545' W
P20	Private	67° 08.934' N	142° 05.602' W
P21	BIA	67° 09.460' N	141° 40.374' W
P21.5	BIA	67° 09.708' N	141° 40.043' W
P22	BIA	67° 10.107' N	141° 40.409' W

Label LatWGS84\_DDM LongWGS84\_DDM

Map Created: 8/2/2019 20:50