

Chalkyitsik Complex
AK-UYD-000466
Structure Protection



8/4/2019

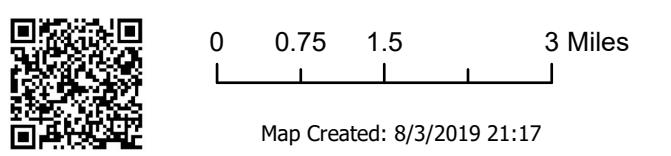
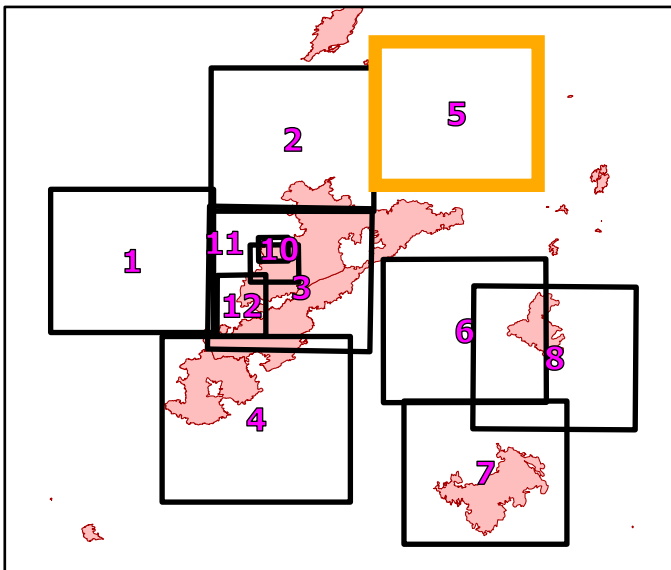
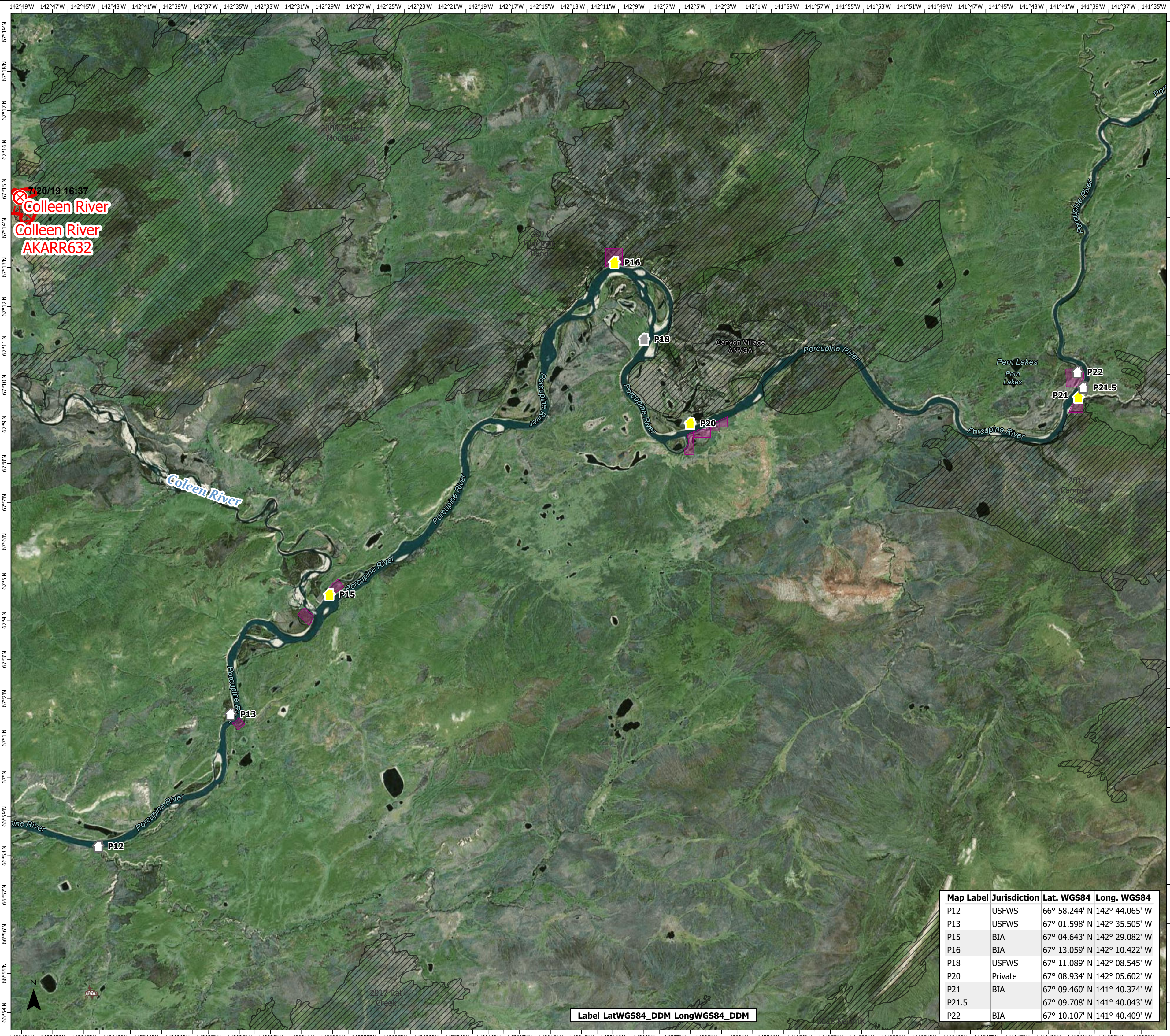
Page Name: Porcupine River
East

NAD83 Datum

5

Legend

- Known Sites
- Protection Level and Site Verification
- Critical (Exists - Verified)
 - Full (Exists - Verified)
 - No Protection (Exists - Verified)
 - Unknown (Exists - Verified)
 - Critical (Not Verified)
 - Full (Not Verified)
 - No Protection (Not Verified)
 - Unknown (Not Verified)
 - Critical (Not Found - Field Visit)
 - Full (Not Found - Field Visit)
 - No Protection (Not Found - Field Visit)
 - Unknown (Not Found - Field Visit)
 - Fire Origin
 - Uncontrolled Fire Edge
 - Native Allotments
 - Structure Protection Area
 - Fire History < 20 years old



Map Label	Jurisdiction	Lat. WGS84	Long. WGS84
P12	USFWS	66° 58.244' N	142° 44.065' W
P13	USFWS	67° 01.598' N	142° 35.505' W
P15	BIA	67° 04.643' N	142° 29.082' W
P16	BIA	67° 13.059' N	142° 10.422' W
P18	USFWS	67° 11.089' N	142° 08.545' W
P20	Private	67° 08.934' N	142° 05.602' W
P21	BIA	67° 09.460' N	141° 40.374' W
P21.5	BIA	67° 09.708' N	141° 40.043' W
P22	BIA	67° 10.107' N	141° 40.409' W

Label LatWGS84_DDM LongWGS84_DDM