

Chalkyitsik Complex  
AK-UYD-000466  
Structure Protection



8/4/2019

Page Name: Salmon Fork

NAD83 Datum

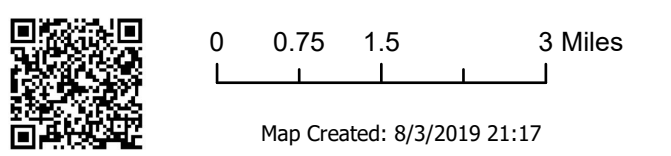
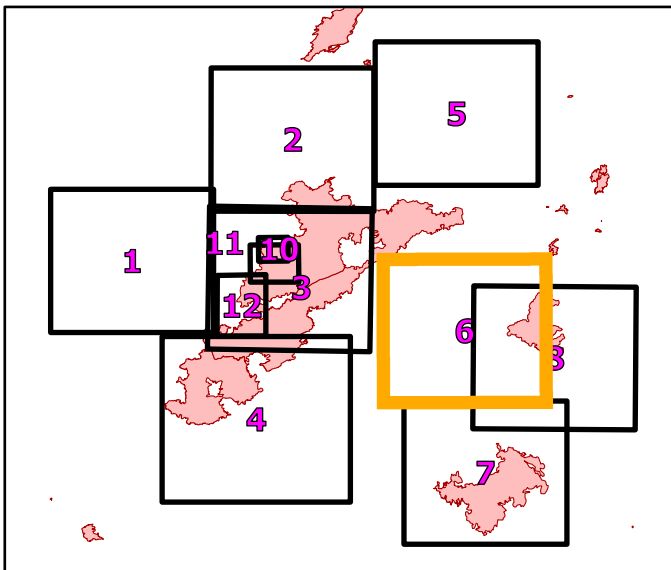
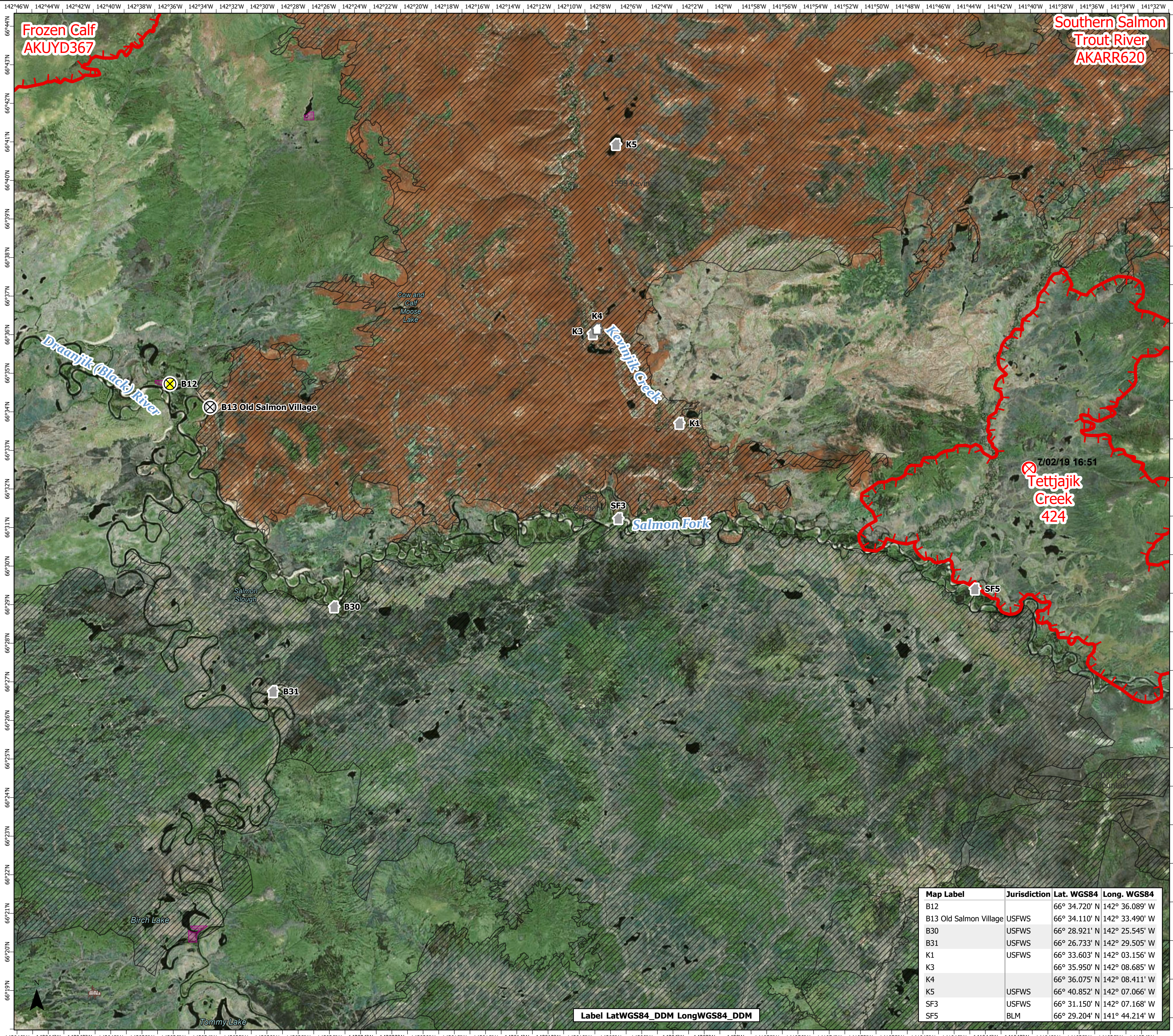
6

Legend

Known Sites

Protection Level and Site Verification

- Critical (Exists - Verified)
- Full (Exists - Verified)
- No Protection (Exists - Verified)
- Unknown (Exists - Verified)
- Critical (Not Verified)
- Full (Not Verified)
- No Protection (Not Verified)
- Unknown (Not Verified)
- Critical (Not Found - Field Visit)
- Full (Not Found - Field Visit)
- No Protection (Not Found - Field Visit)
- Unknown (Not Found - Field Visit)
- Fire Origin
- Uncontrolled Fire Edge
- Native Allotments
- Structure Protection Area
- Fire History < 20 years old



Map Label	Jurisdiction	Lat. WGS84	Long. WGS84
B12		66° 34.720' N	142° 36.089' W
B13 Old Salmon Village	USFWS	66° 34.110' N	142° 33.490' W
B30	USFWS	66° 28.921' N	142° 25.545' W
B31	USFWS	66° 26.733' N	142° 29.505' W
K1	USFWS	66° 33.603' N	142° 03.156' W
K3		66° 35.950' N	142° 08.685' W
K4		66° 36.075' N	142° 08.411' W
K5	USFWS	66° 40.852' N	142° 07.066' W
SF3	USFWS	66° 31.150' N	142° 07.168' W
SF5	BLM	66° 29.204' N	141° 44.214' W

Label LatWGS84\_DDM LongWGS84\_DDM