

# Chalkyitsik Complex AK-UYD-000466 Structure Protection



8/6/2019  
Page Name: Tettjajik Creek  
NAD83 Datum

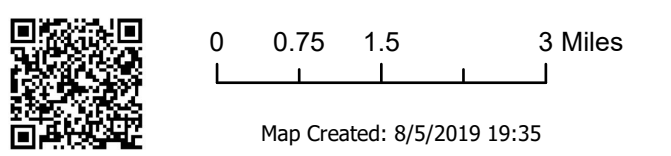
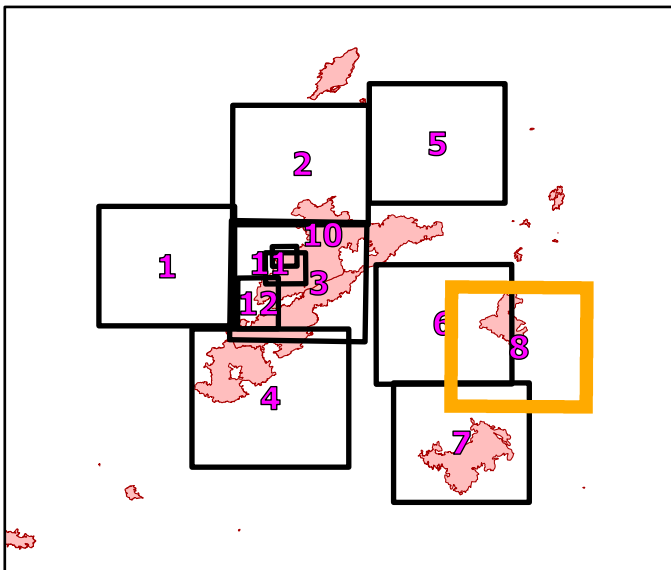
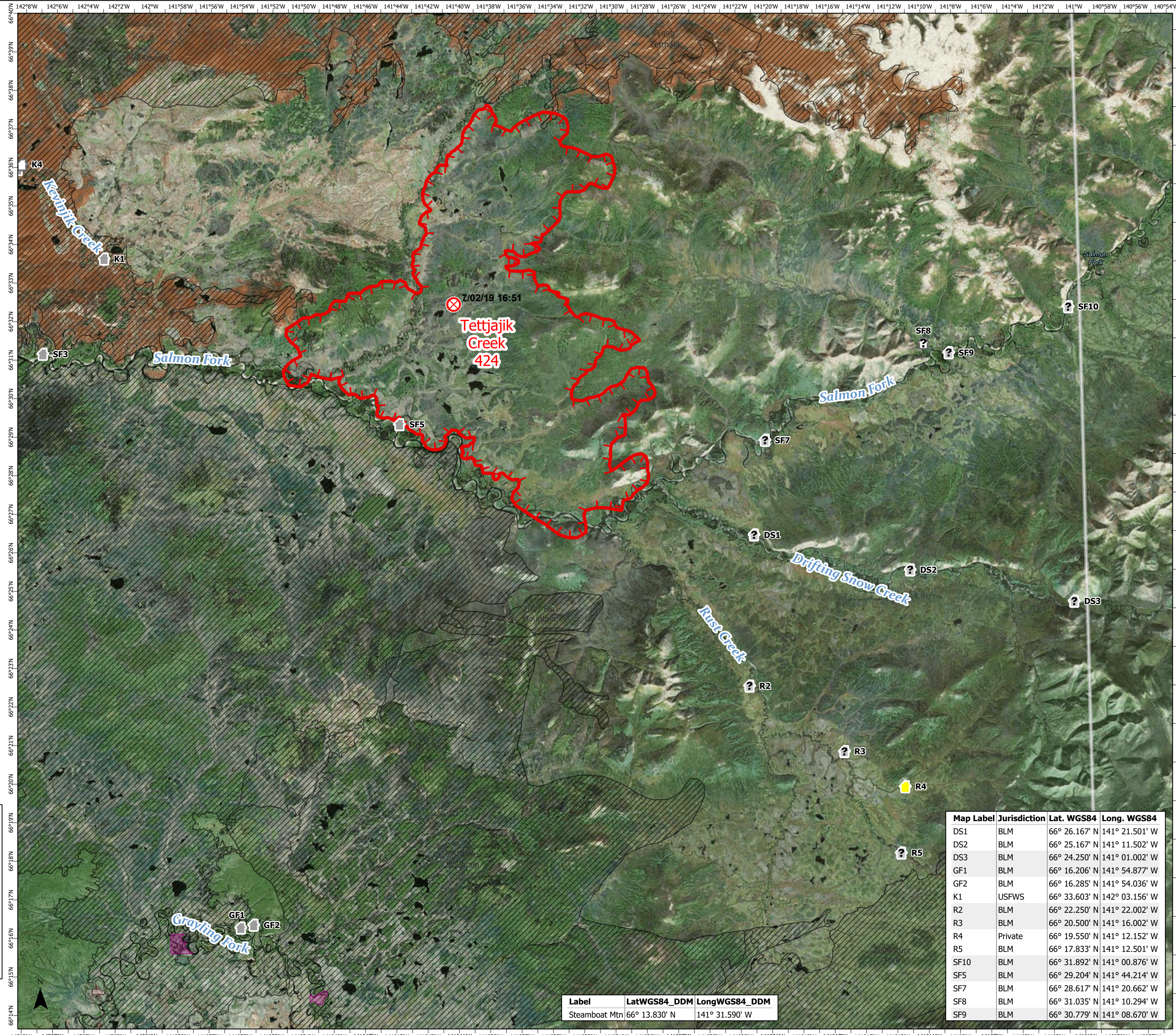
8

**Legend**

**Known Sites**

**Protection Level and Site Verification**

- Critical (Exists - Verified)
- Full (Exists - Verified)
- No Protection (Exists - Verified)
- Unknown (Exists - Verified)
- Critical (Not Verified)
- Full (Not Verified)
- No Protection (Not Verified)
- Unknown (Not Verified)
- ⊗ Critical (Not Found - Field Visit)
- ⊗ Full (Not Found - Field Visit)
- ⊗ No Protection (Not Found - Field Visit)
- ⊗ Unknown (Not Found - Field Visit)
- ⊗ Fire Origin
- Uncontrolled Fire Edge
- Native Allotments
- Structure Protection Area
- Fire History < 20 years old



Label	LatWGS84_DDM	LongWGS84_DDM
Steamboat Mtn	66° 13.830' N	141° 31.590' W

Map Label	Jurisdiction	Lat. WGS84	Long. WGS84
DS1	BLM	66° 26.167' N	141° 21.501' W
DS2	BLM	66° 25.167' N	141° 11.502' W
DS3	BLM	66° 24.250' N	141° 01.002' W
GF1	BLM	66° 16.206' N	141° 54.877' W
GF2	BLM	66° 16.285' N	141° 54.036' W
K1	USFWS	66° 33.603' N	142° 03.156' W
R2	BLM	66° 22.250' N	141° 22.002' W
R3	BLM	66° 20.500' N	141° 16.002' W
R4	Private	66° 19.550' N	141° 12.152' W
R5	BLM	66° 17.833' N	141° 12.501' W
SF10	BLM	66° 31.892' N	141° 00.876' W
SF5	BLM	66° 29.204' N	141° 44.214' W
SF7	BLM	66° 28.617' N	141° 20.662' W
SF8	BLM	66° 31.035' N	141° 10.294' W
SF9	BLM	66° 30.779' N	141° 08.670' W