

Chalkyitsik Complex  
AK-UYD-000466  
Structure Protection



8/7/2019  
Page Name: Chahalie Lake  
NAD83 Datum

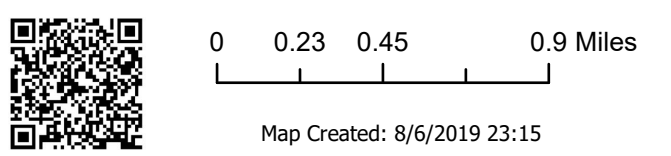
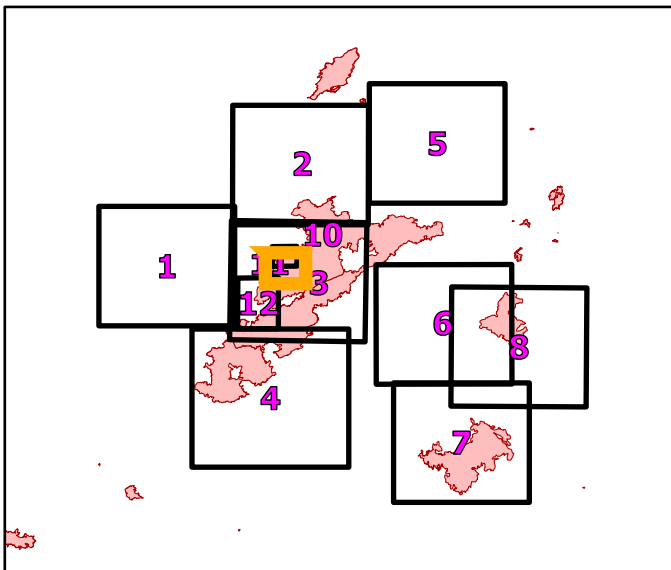
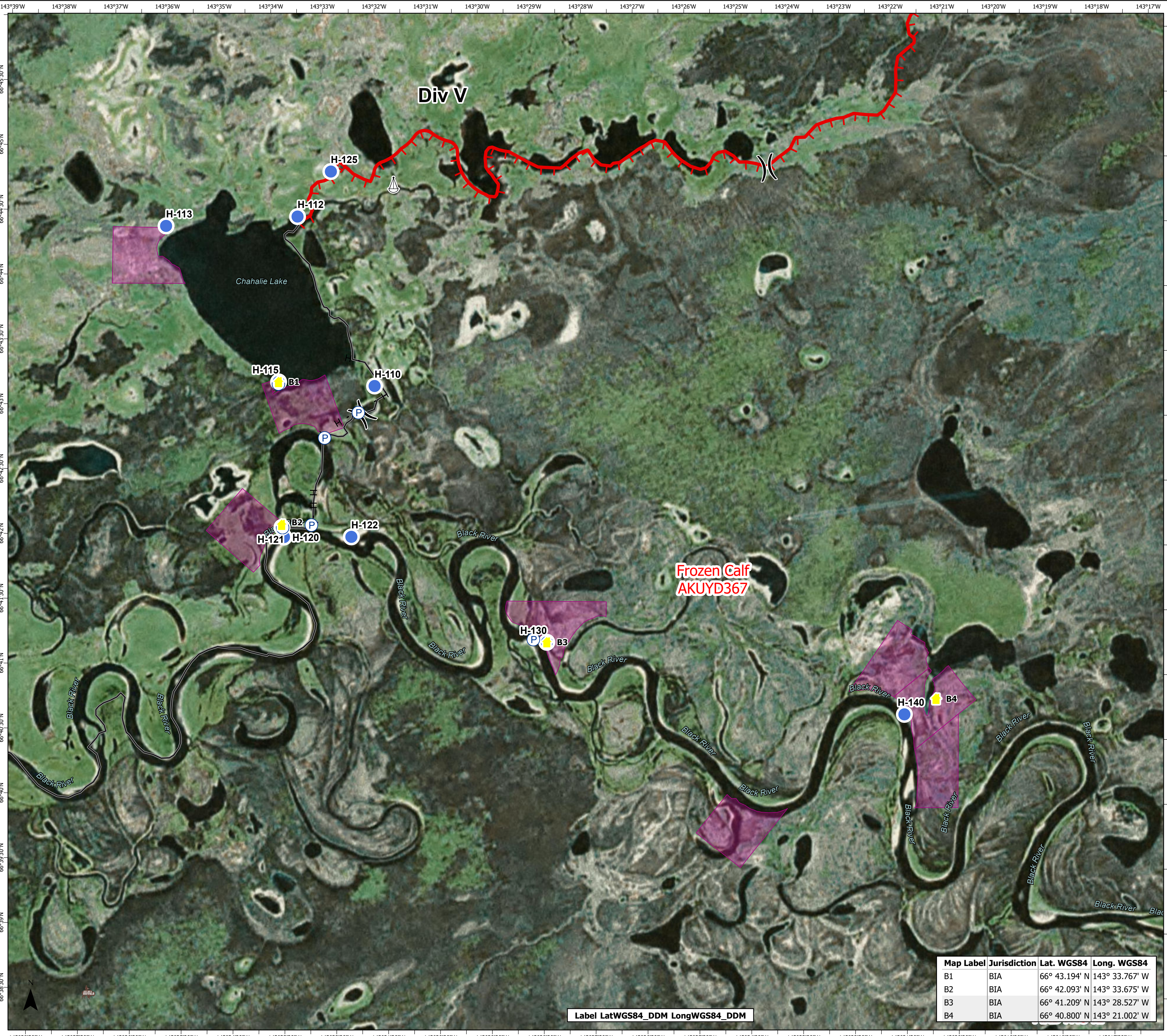
11

**Legend**

**Known Sites**

**Protection Level and Site Verification**

- Critical (Exists - Verified)
- Full (Exists - Verified)
- No Protection (Exists - Verified)
- Unknown (Exists - Verified)
- Critical (Not Verified)
- Full (Not Verified)
- No Protection (Not Verified)
- Unknown (Not Verified)
- Critical (Not Found - Field Visit)
- Full (Not Found - Field Visit)
- No Protection (Not Found - Field Visit)
- Unknown (Not Found - Field Visit)
- Pump
- Helispot
- Sling Site
- Division Break
- Uncontrolled Fire Edge
- Completed Line
- Completed Hand Line
- Native Allotments
- Structure Protection Area
- Fire History < 20 years old



Map Label	Jurisdiction	Lat. WGS84	Long. WGS84
B1	BIA	66° 43.194' N	143° 33.767' W
B2	BIA	66° 42.093' N	143° 33.675' W
B3	BIA	66° 41.209' N	143° 28.527' W
B4	BIA	66° 40.800' N	143° 21.002' W

Label LatWGS84\_DDM LongWGS84\_DDM