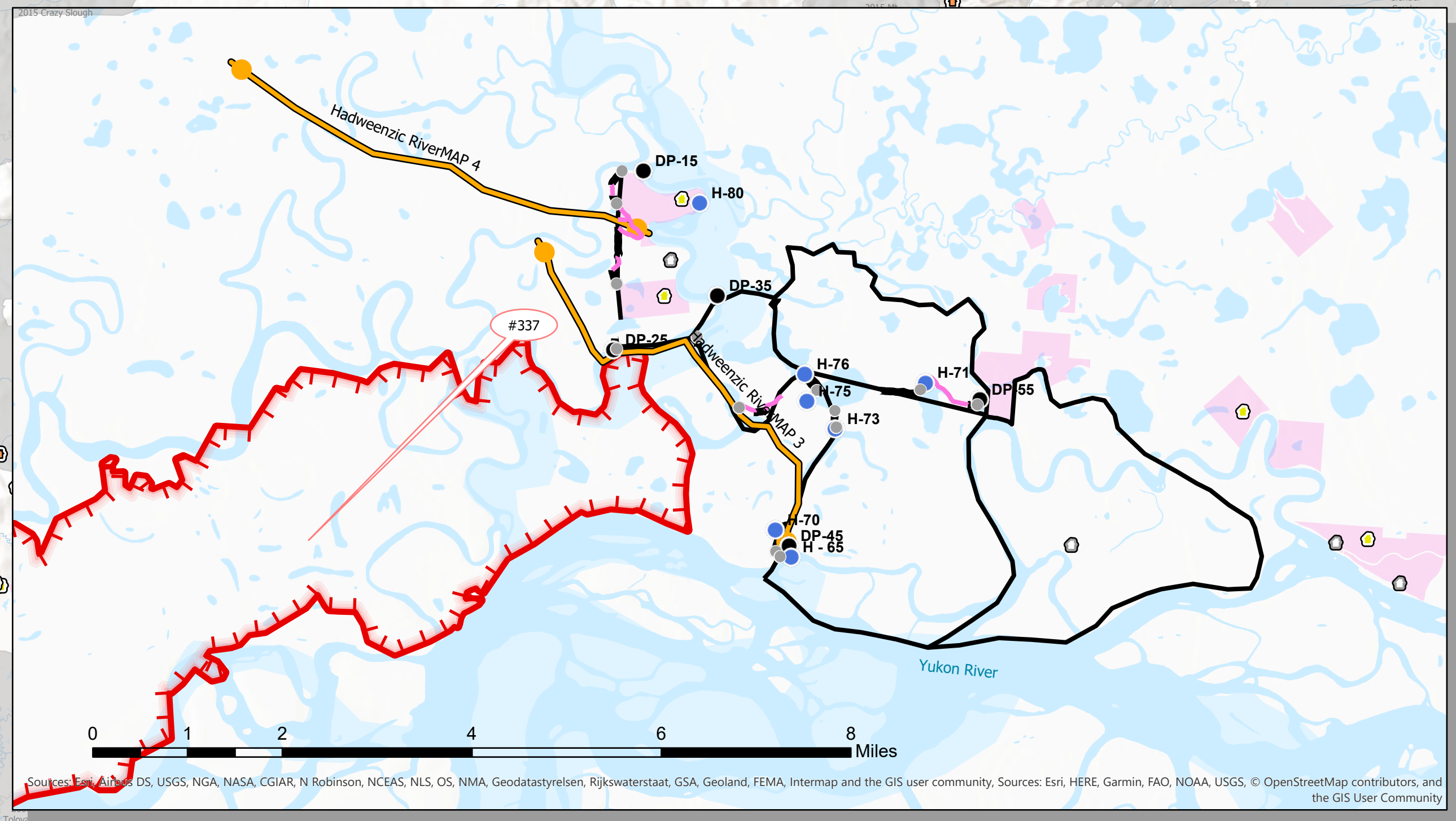
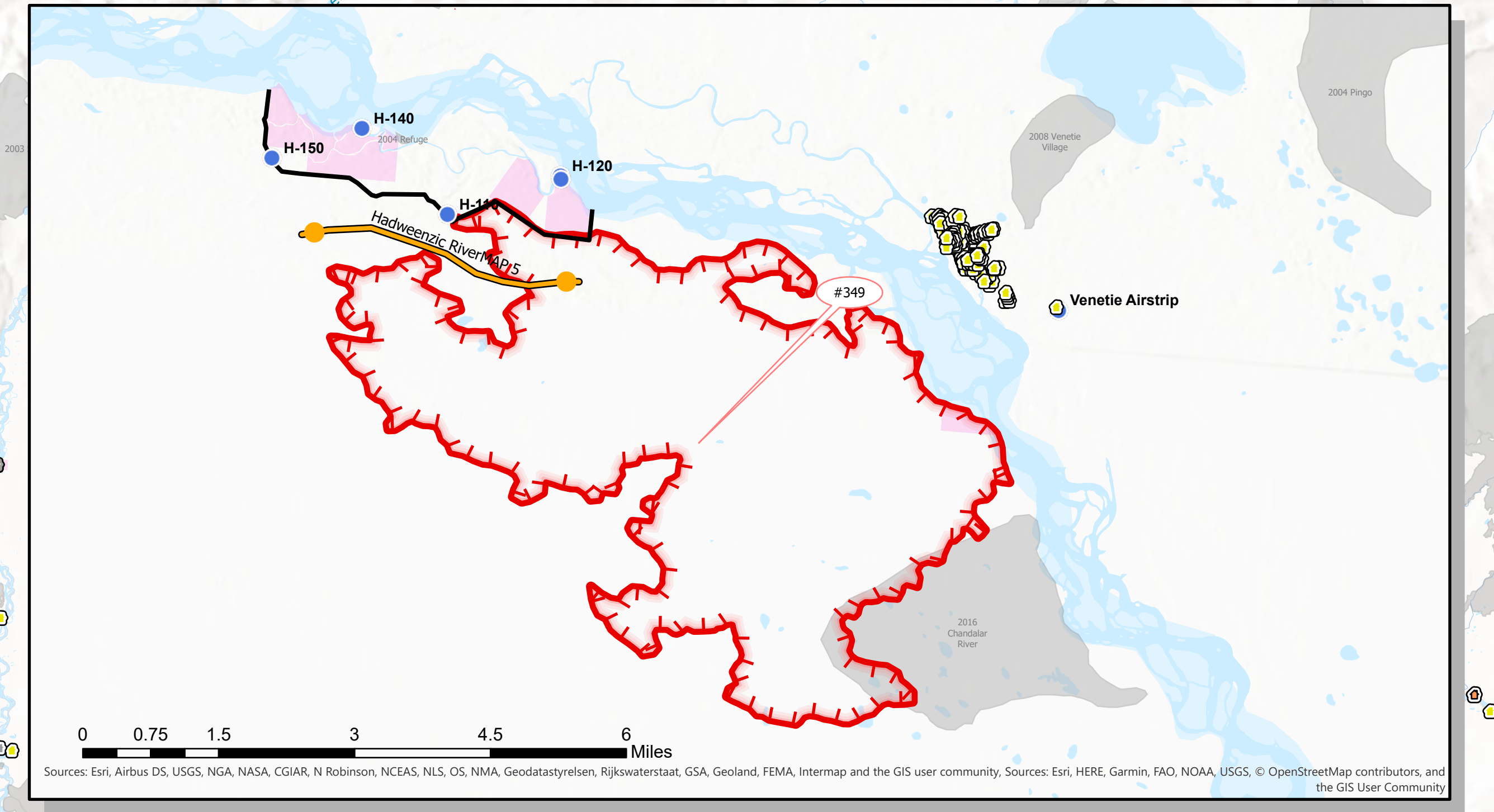
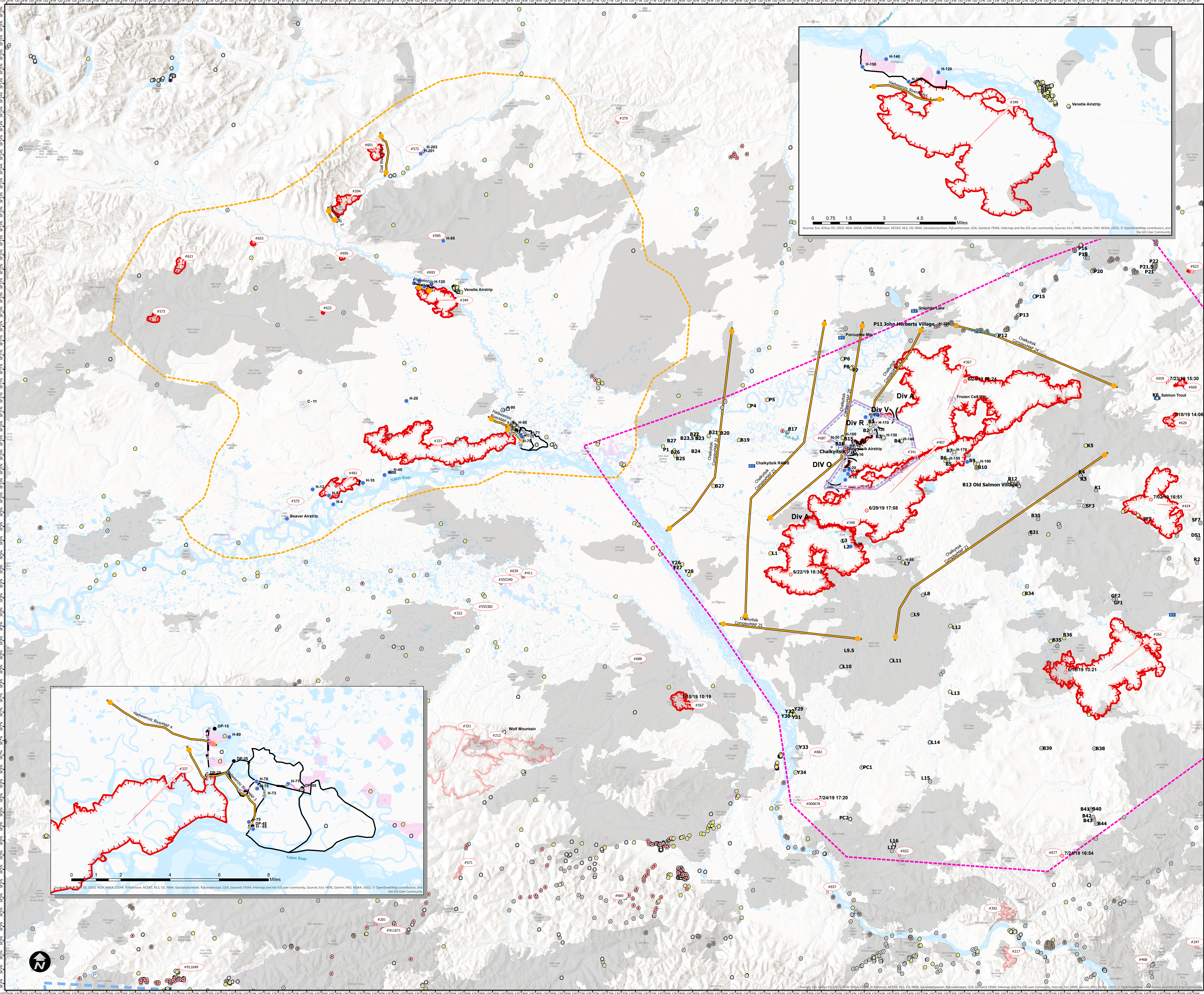


Chalkyitsik Complex  
AK-UYD-000466  
&  
Cornucopia Complex  
AK-UYD-000899  
Combination Situation Map

8/9/2019



- Event Point**
- Camp
  - Drop Point
  - Fire Origin
  - Helispot
  - Mobile Weather Unit
  - Repeater
  - Sling Site
  - Staging Area
  - Other
- Known Sites**
- Protection Level**
- <Null>
  - Avoid
  - Critical
  - Full
  - No Protection
  - Unknown
  - <all other values>
- Native Allotments**
- Chalkyitsik Planning Area**
- Event Line**
- Uncontrolled Fire Edge
  - Completed Line
  - Completed Hand Line
  - Access or Improved Road
  - Line Break Completed
  - Completed Dozer Line
  - Temporary Flight Restriction
  - Management Action Point
  - Other
- Event Polygon**
- Wildfire Daily Fire Perimeter
  - Fire History < 20 years old
  - TFR



0 0.5 1  
Miles



Source: Esri, Airbus DS, USGS, NGA, NASA, CCGAR, N Robinson, NCEAS, NLS, OS, NMA, Geodatasystem, Rijkswaterstaat, GSA, Geoland, FEMA, Intermap and the GIS user community. Source: Esri, HERE, Garmin, FAO, NOAA, USGS, © OpenStreetMap contributors, and the GIS User Community