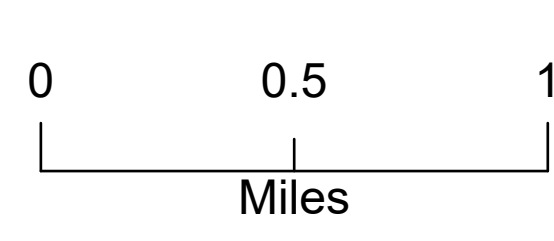
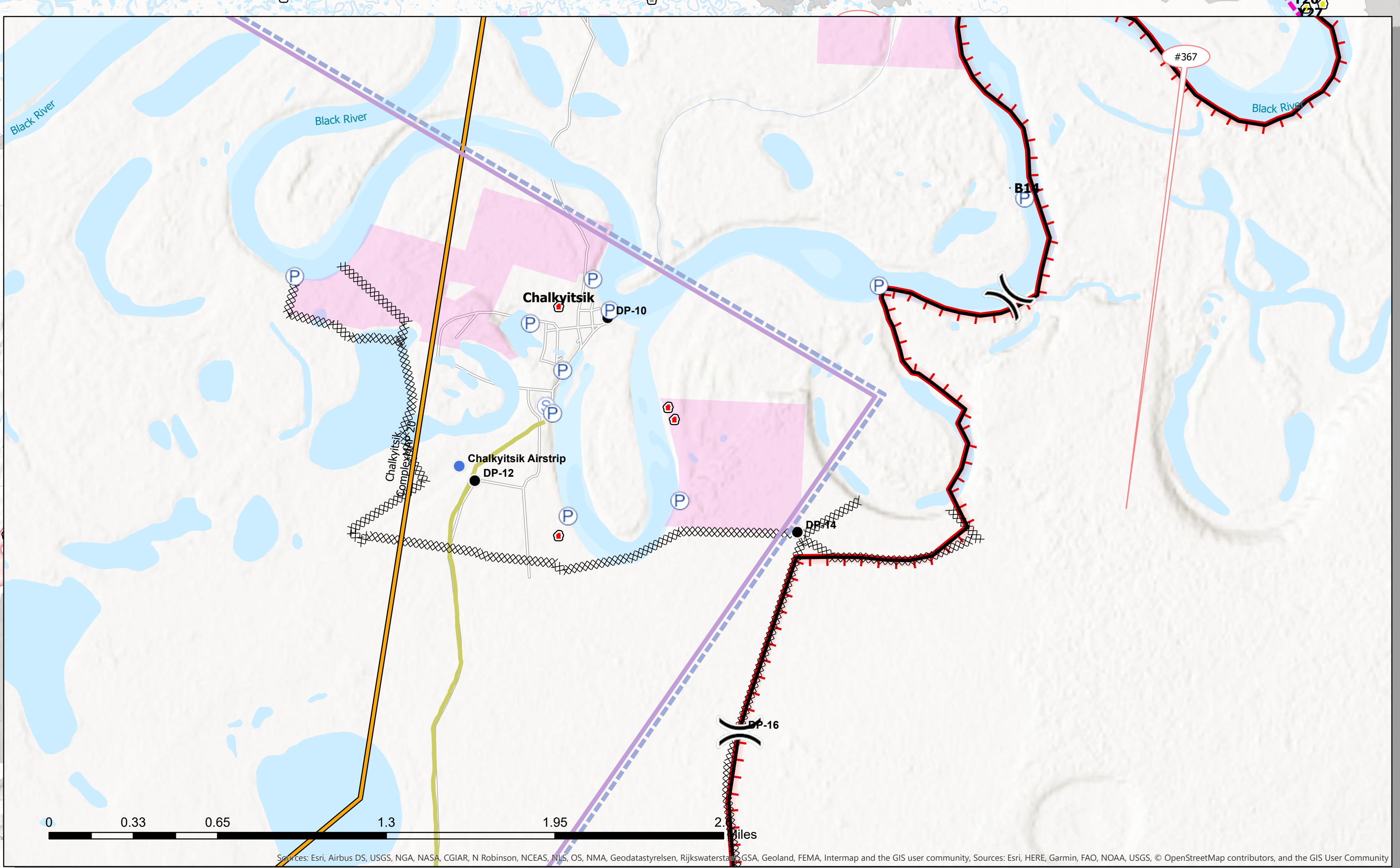
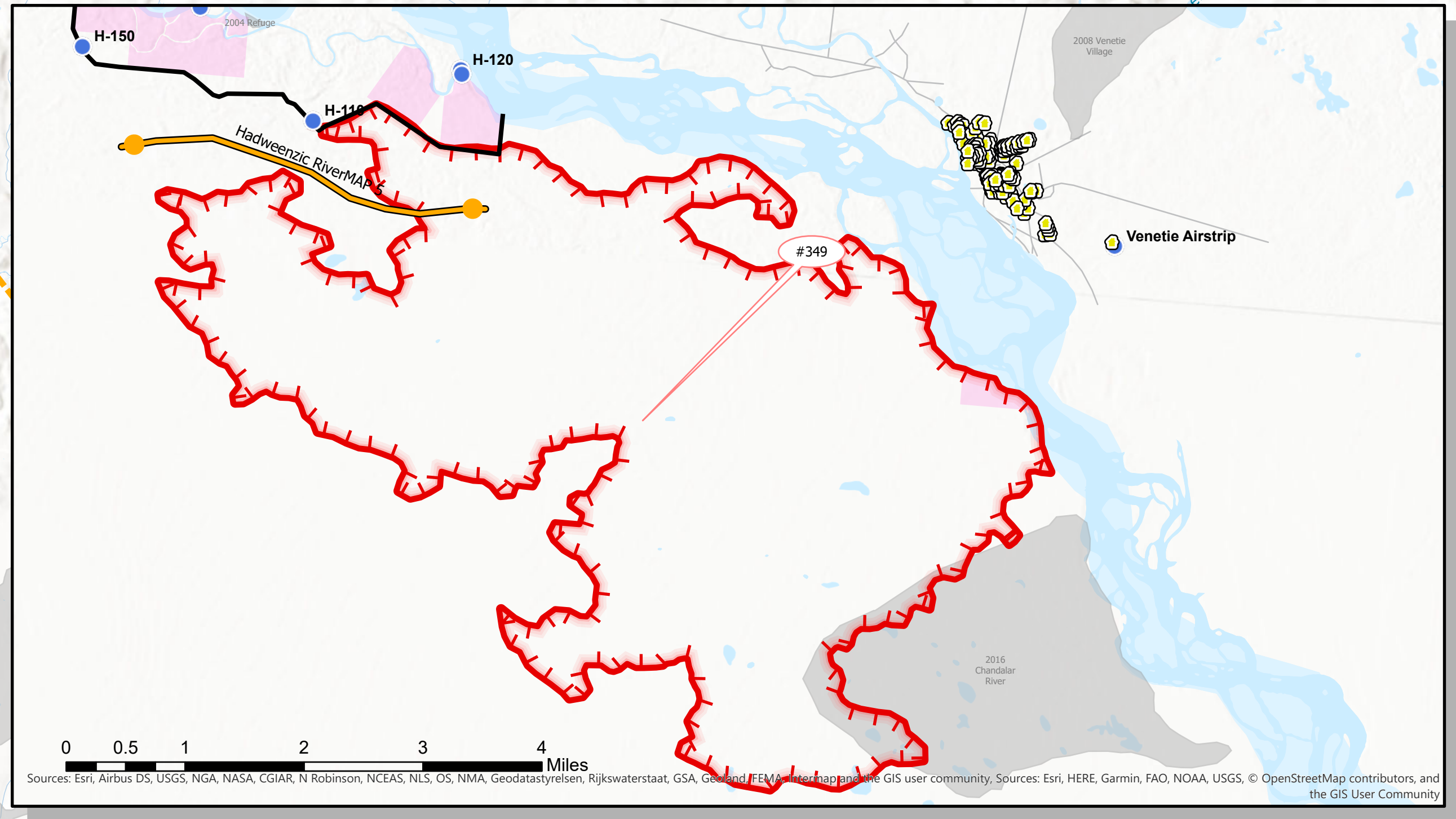
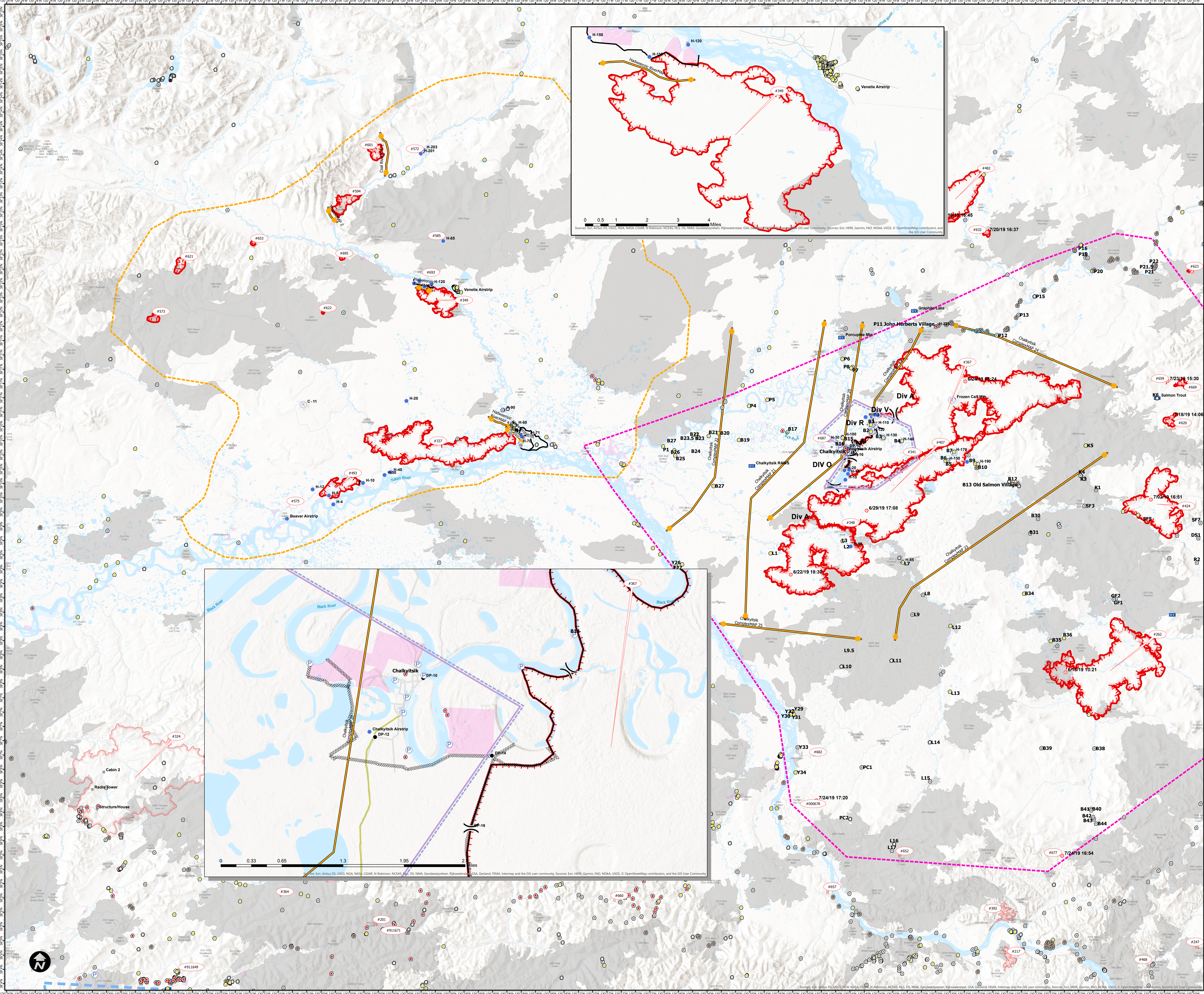


Chalkyitsik Complex
AK-UYD-000466
&
Cornucopia Complex
AK-UYD-000899
Combination Situation Map

8/9/2019



- Event Point**
- Camp
 - Drop Point
 - Fire Origin
 - Helispot
 - Mobile Weather Unit
 - Repeater
 - Sling Site
 - Staging Area
 - ⎸ Division Break
 - Other
- Known Sites**
- Protection Level**
- <Null>
 - Avoid
 - Critical
 - Full
 - No Protection
 - Unknown
 - <all other values>
- Native Allotments
- Chalkyitsik Planning Area
- Event Line**
- Uncontrolled Fire Edge
 - Completed Line
 - Completed Hand Line
 - Access or Improved Road
 - Line Break Completed
 - Completed Dozer Line
 - Temporary Flight Restriction
 - Management Action Point
 - Other
- Event Polygon**
- Wildfire Daily Fire Perimeter
 - Fire History < 20 years old
 - TFR



Source: Esri, Airbus DS, USGS, NGA, NASA, CCGAR, N Robinson, NCEAS, NLS, CS, NMA, Geodatenzentrum, Rijksstaatsbosbeheer, Swisstopo, SIA, GEBCO, FEMA, Intermap and the GIS user community. Sources: Esri, HERE, Garmin, FAO, NOAA, USGS, © OpenStreetMap contributors, and the GIS User Community