

Chalkyitsik Complex
AK-UYD-000466
Structure Protection



8/9/2019
Page Name: Fire 349,
Chandalar
NAD83 Datum

13

Legend

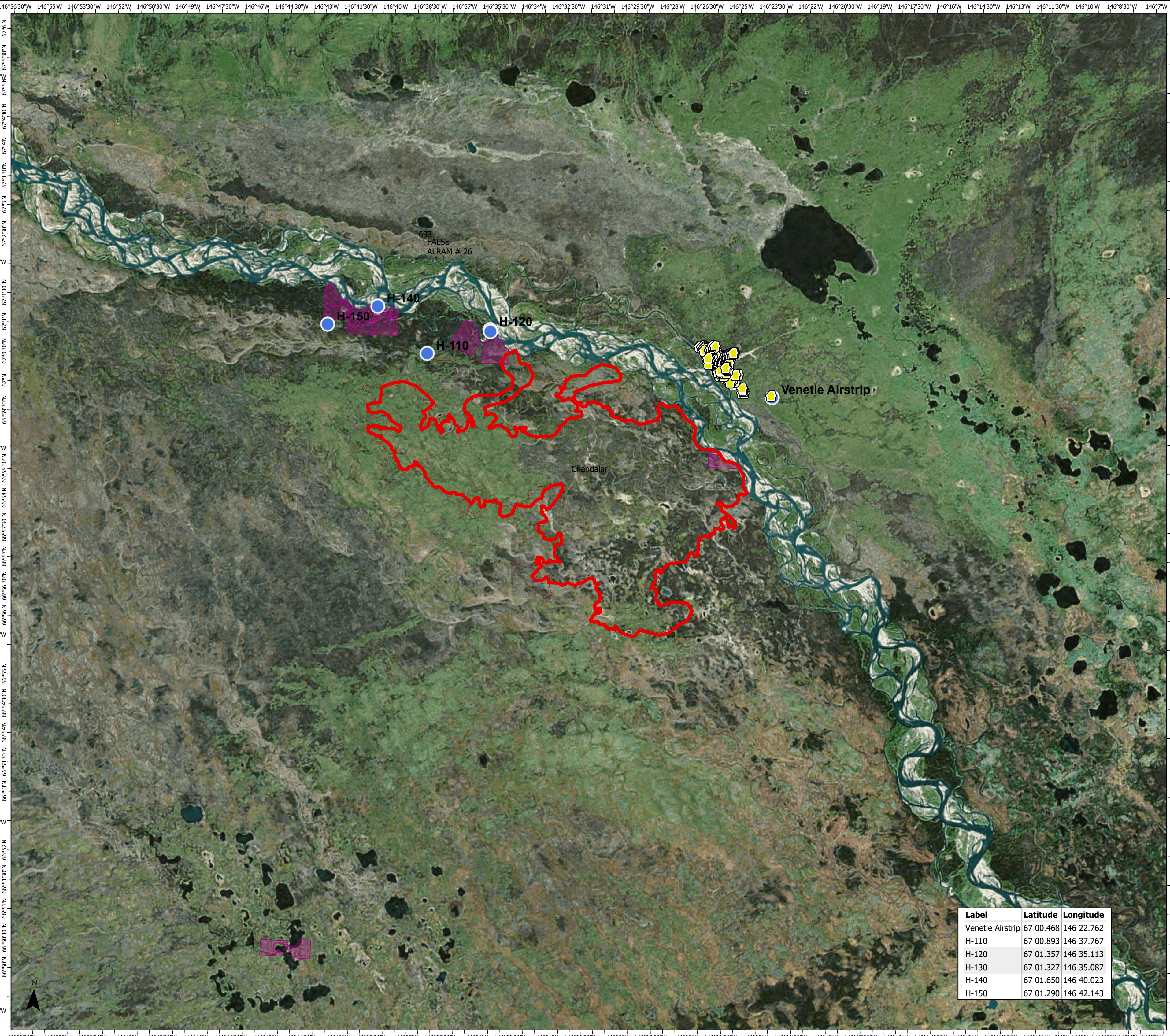
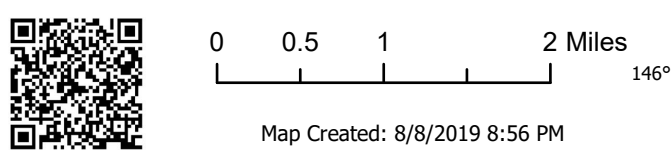
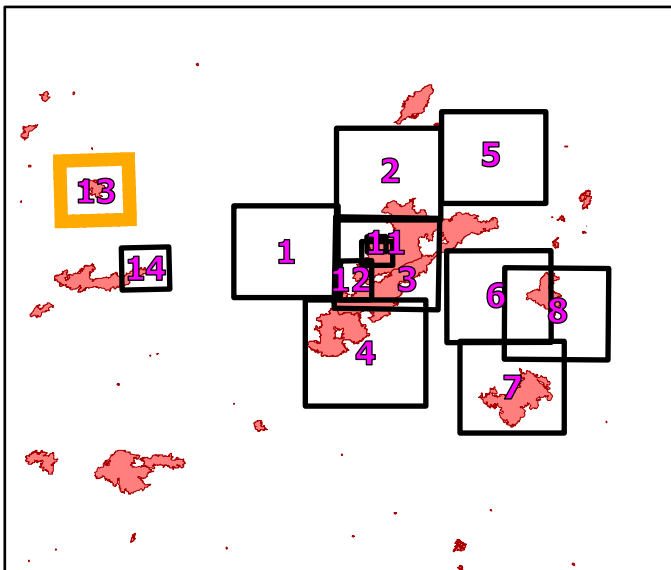
- Native Allotments
- Structure Protection Area
- Hadweencic_River_Pending_PlanningArea_Degrees
- Chalkyitsik_PlanningArea_20190726

Event Line

- Uncontrolled Fire Edge
- Completed Line
- Completed Plow Line
- Completed Hand Line
- Completed Burnout
- Proposed Burnout
- Active Burnout
- Road as Completed Line
- Access or Improved Road
- Line Break Completed
- Completed Dozer Line
- Explosive Line
- Proposed Dozer Line
- Fire Break Planned or Incomplete
- Planned Fire Line
- Planned Secondary Line
- Aerial Hazard
- Aerial Ignition
- Aerial Water Drop
- Helitanker Water
- Aerial Foam Drop
- Air Tanker Foam
- Helitanker Foam
- Aerial Retardant Drop
- Air Tanker Retardant
- Temporary Flight Restriction
- UAS Launch and Recovery Zone
- Escape Route
- Repair Line
- Road Repair
- Fence
- Highlighted Manmade Feature
- Ridge/Geographic Feature
- Fire Spread Prediction
- Management Action Point
- Other
- Unknown

Event Point

- Aerial Hazard
- Aerial Ignition
- Airstrip or Airport
- Bridge



Label	Latitude	Longitude
Venetie Airstrip	67 00.468	146 22.762
H-110	67 00.893	146 37.767
H-120	67 01.357	146 35.113
H-130	67 01.327	146 35.087
H-140	67 01.650	146 40.023
H-150	67 01.290	146 42.143