

Chalkyitsik Complex
AK-UJD-000466
Cornucopia Complex
AK-UJD-000899
Structure Protection



8/11/2019

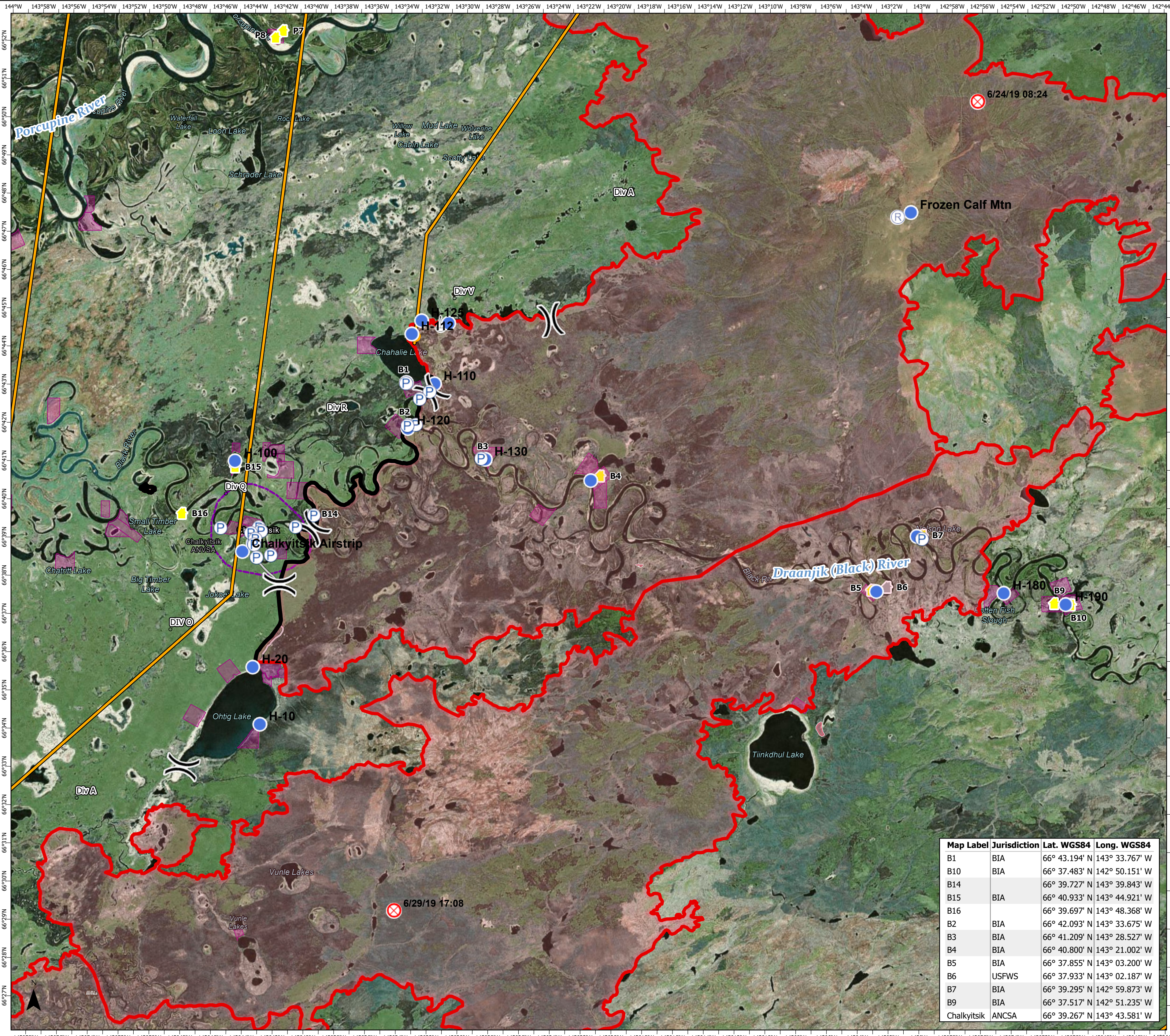
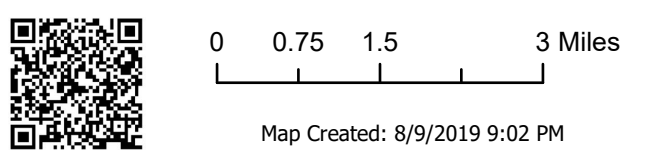
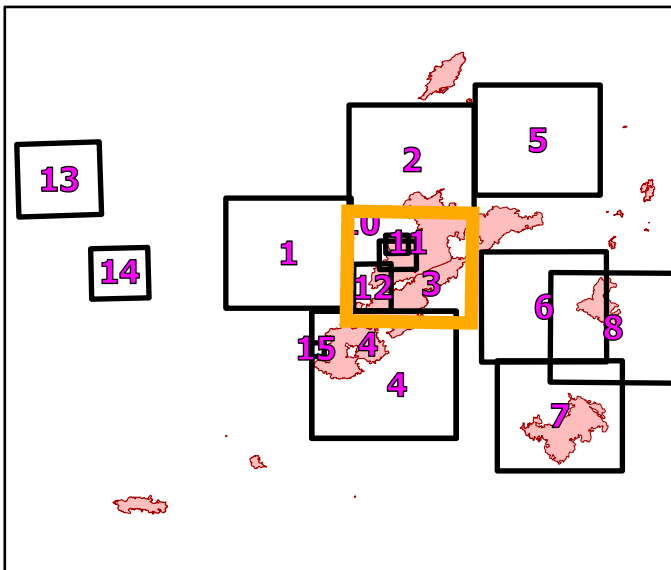
Page Name: Draanjik River Central

NAD83 Datum

3

Legend

- Known Sites**
- Critical (Exists - Verified)
 - Full (Exists - Verified)
 - No Protection (Exists - Verified)
 - Unknown (Exists - Verified)
 - Critical (Not Verified)
 - Full (Not Verified)
 - No Protection (Not Verified)
 - Unknown (Not Verified)
 - Critical (Not Found - Field Visit)
 - Full (Not Found - Field Visit)
 - No Protection (Not Found - Field Visit)
 - Unknown (Not Found - Field Visit)
- HFS GISS EDIT**
- Event Line**
- Uncontrolled Fire Edge
 - Completed Line
 - Completed Plow Line
 - Completed Hand Line
 - Completed Burnout
 - Proposed Burnout
 - Active Burnout
 - Road as Completed Line
 - Access or Improved Road
 - Line Break Completed
 - Completed Dozer Line
 - Explosive Line
 - Proposed Dozer Line
 - Fire Break Planned or Incomplete
 - Planned Fire Line
 - Planned Secondary Line
 - Aerial Hazard
 - Aerial Ignition
 - Aerial Water Drop
 - Helitanker Water
 - Aerial Foam Drop
 - Air Tanker Foam
 - Helitanker Foam
 - Aerial Retardant Drop
 - Air Tanker Retardant
 - Temporary Flight Restriction
 - UAS Launch and Recovery Zone
 - Escape Route
 - Repair Line
 - Road Repair
 - Fence
 - Highlighted Manmade Feature
 - Ridge/Geographic Feature
 - Fire Spread Prediction
 - Management Action Point
 - Other
 - Unknown



Map Label	Jurisdiction	Lat. WGS84	Long. WGS84
B1	BIA	66° 43.194' N	143° 33.767' W
B10	BIA	66° 37.483' N	142° 50.151' W
B14	BIA	66° 39.727' N	143° 39.843' W
B15	BIA	66° 40.933' N	143° 44.921' W
B16	BIA	66° 39.697' N	143° 48.368' W
B2	BIA	66° 42.093' N	143° 33.675' W
B3	BIA	66° 41.209' N	143° 28.527' W
B4	BIA	66° 40.800' N	143° 21.002' W
B5	BIA	66° 37.855' N	143° 03.200' W
B6	USFWS	66° 37.933' N	143° 02.187' W
B7	BIA	66° 39.295' N	142° 59.873' W
B9	BIA	66° 37.517' N	142° 51.235' W
Chalkyitsik	ANCSA	66° 39.267' N	143° 43.581' W