

Chalkyitsik Complex  
 AK-UJD-000466  
 Cornucopia Complex  
 AK-UJD-000899  
 Structure Protection



8/11/2019  
 Page Name: Ohtig Lake  
 NAD83 Datum

12

**Legend**

**Known Sites**

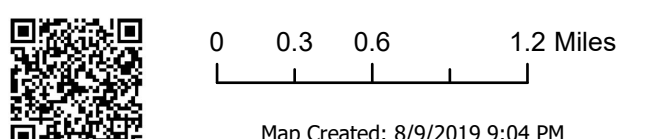
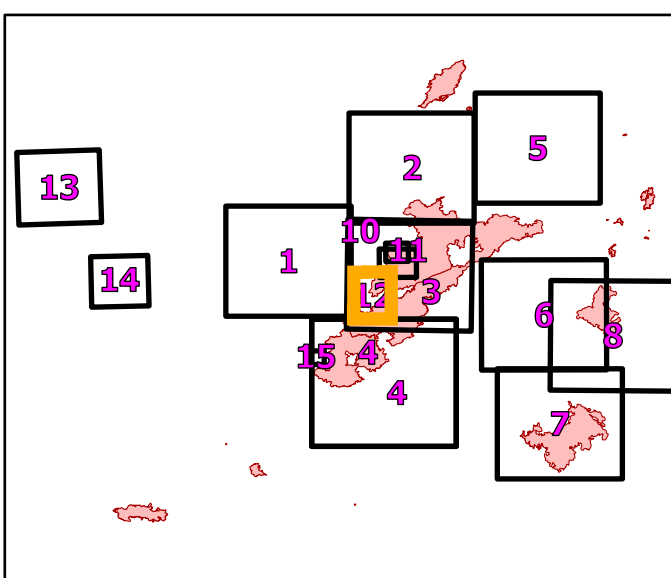
**Protection Level and Site Verification**

- Critical (Exists - Verified)
- Full (Exists - Verified)
- No Protection (Exists - Verified)
- Unknown (Exists - Verified)
- Critical (Not Verified)
- Full (Not Verified)
- No Protection (Not Verified)
- Unknown (Not Verified)
- ⊗ Critical (Not Found - Field Visit)
- ⊗ Full (Not Found - Field Visit)
- ⊗ No Protection (Not Found - Field Visit)
- ⊗ Unknown (Not Found - Field Visit)
- Native Allotments
- Structure Protection Area

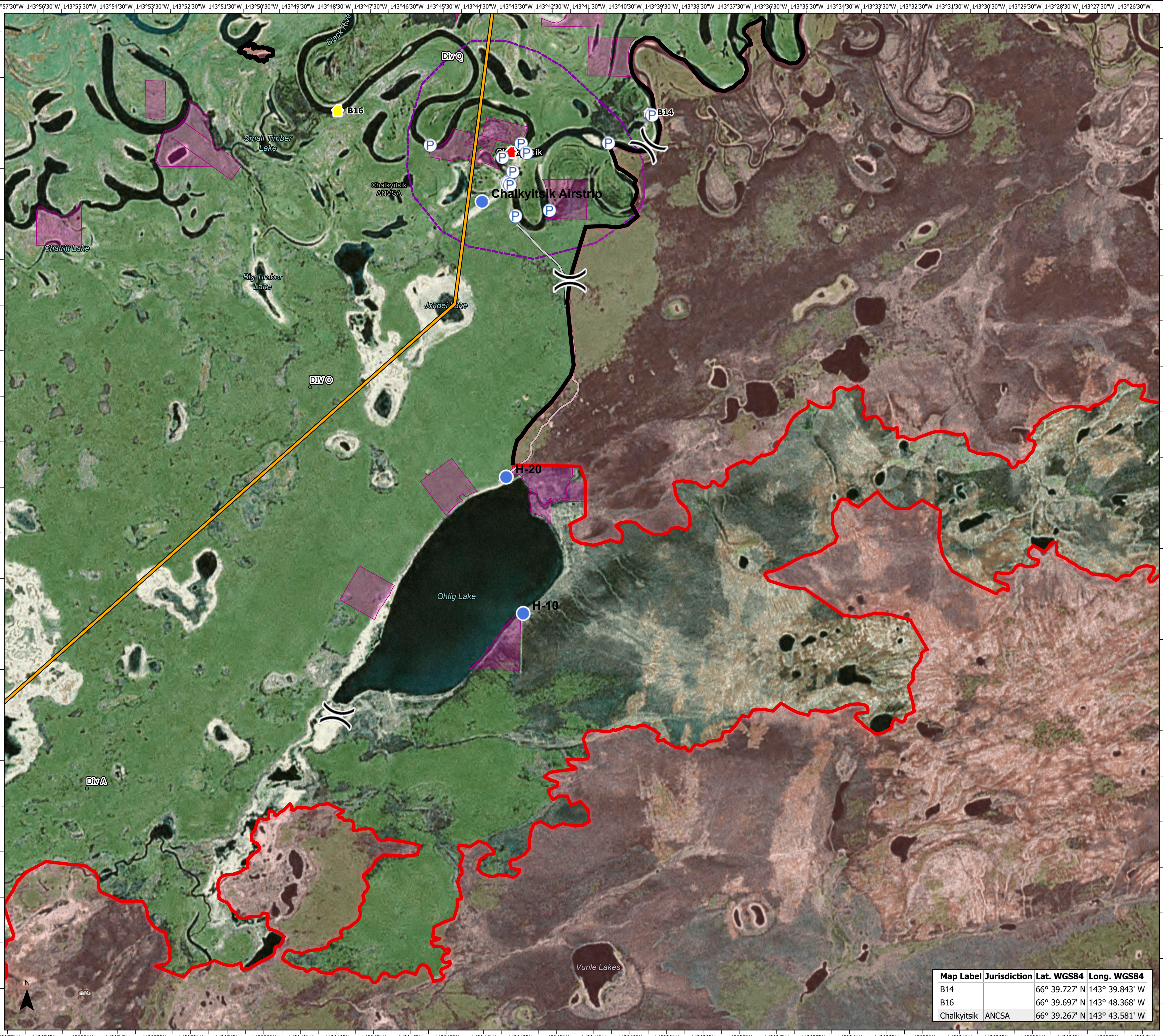
**HFS GISS EDIT**

**Event Line**

- Uncontrolled Fire Edge
- Completed Line
- Completed Plow Line
- Completed Hand Line
- Completed Burnout
- Proposed Burnout
- Active Burnout
- Road as Completed Line
- Access or Improved Road
- Line Break Completed
- Completed Dozer Line
- Explosive Line
- Proposed Dozer Line
- Fire Break Planned or Incomplete
- Planned Fire Line
- Planned Secondary Line
- Aerial Hazard
- Aerial Ignition
- Aerial Water Drop
- Helitanker Water
- Aerial Foam Drop
- Air Tanker Foam
- Helitanker Foam
- Aerial Retardant Drop
- Air Tanker Retardant
- Temporary Flight Restriction
- UAS Launch and Recovery Zone
- Escape Route
- Repair Line
- Road Repair
- Fence
- Highlighted Manmade Feature
- Ridge/Geographic Feature
- Fire Spread Prediction
- Management Action Point
- Other
- Unknown



Map Created: 8/9/2019 9:04 PM



Map Label	Jurisdiction	Lat. WGS84	Long. WGS84
B14		66° 39.727' N	143° 39.843' W
B16		66° 39.697' N	143° 48.368' W
Chalkyitsik	ANCSA	66° 39.267' N	143° 43.581' W