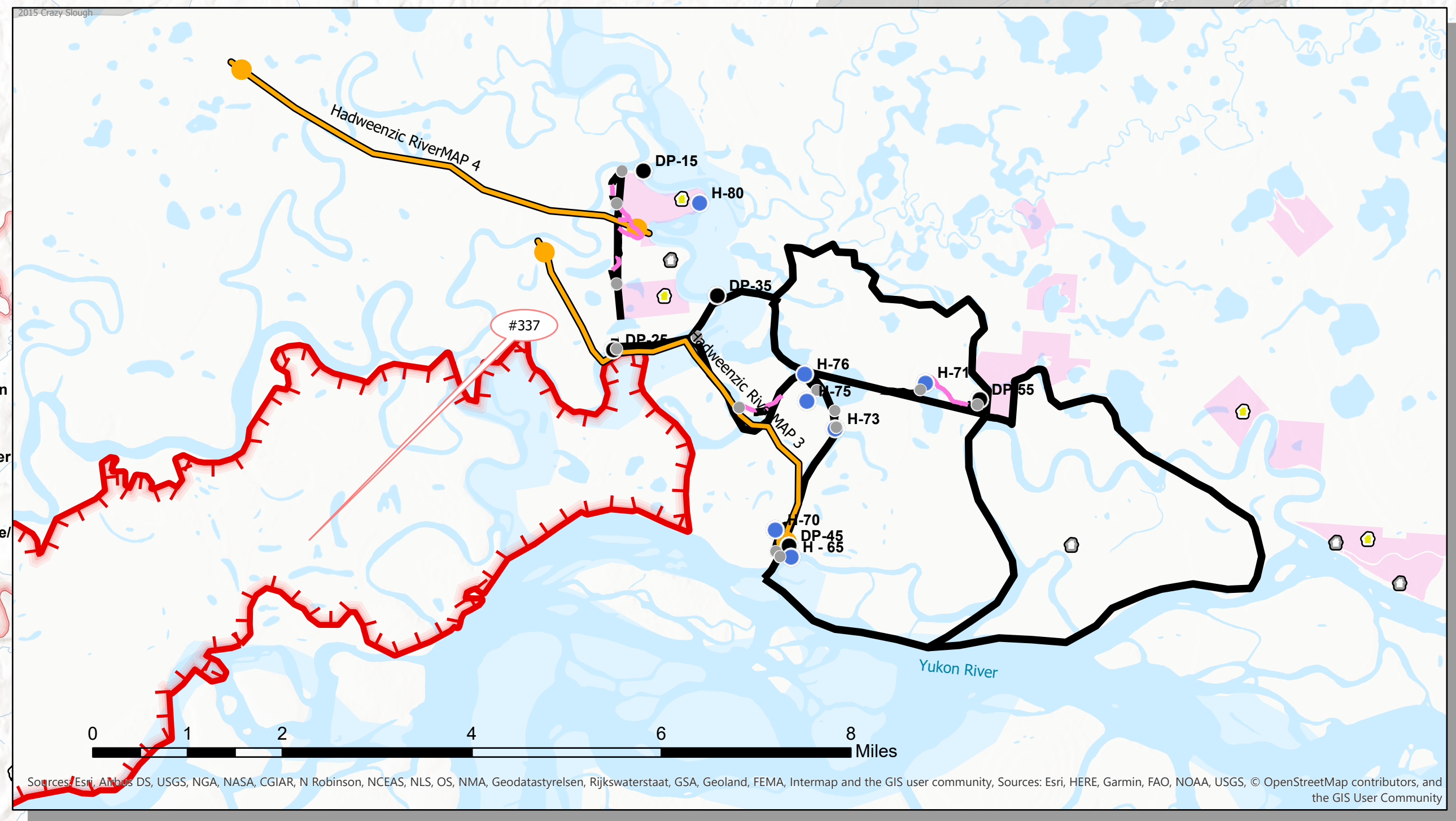
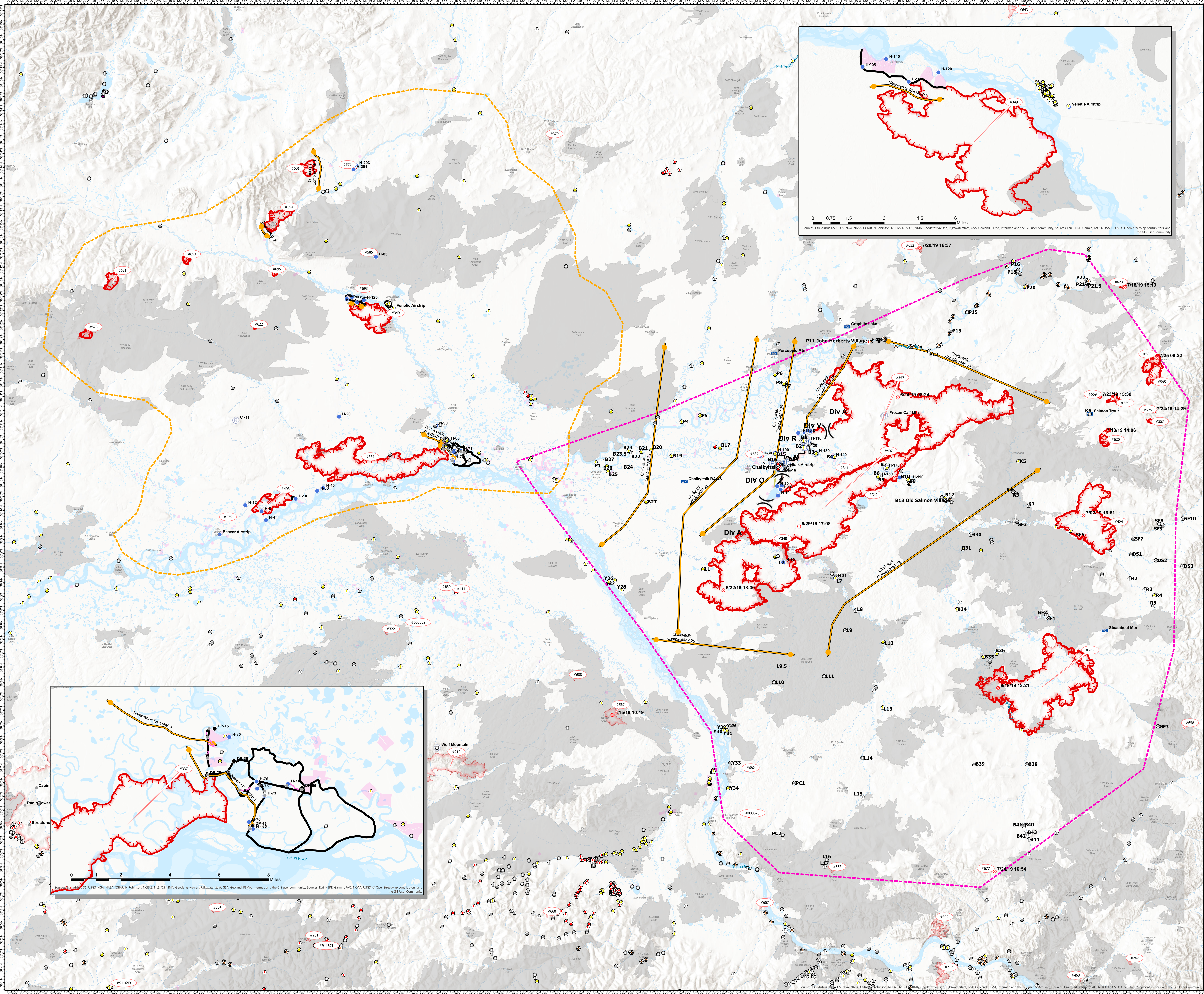
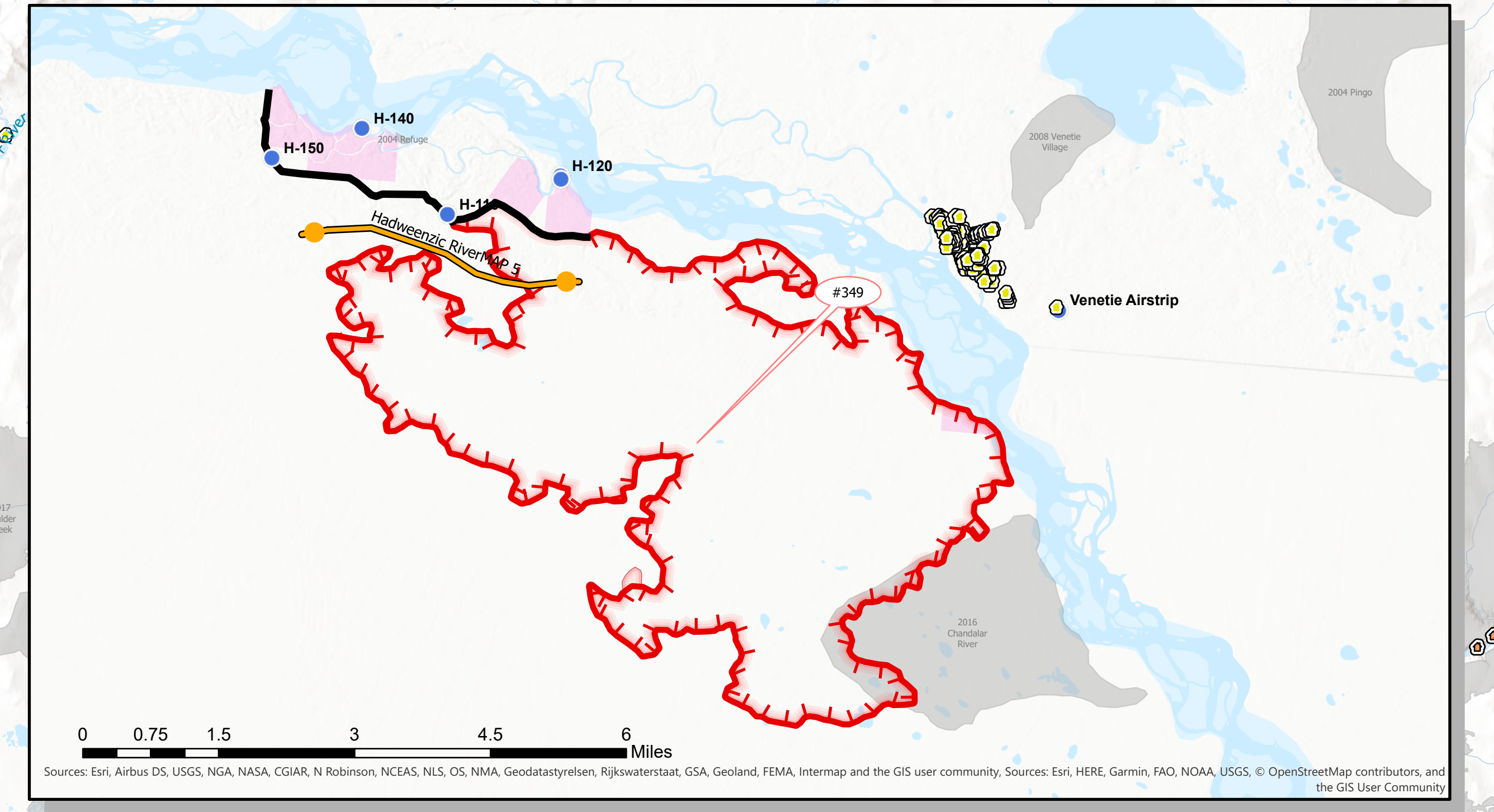


Chalkyitsik Complex
AK-UYD-000466
&
Cornucopia Complex
AK-UYD-000899
Combination Situation Map
(FINAL)

8/17/2019



- Event Point**
- Drop Point
 - Fire Origin
 - Helispot
 - Mobile Weather Unit
 - Repeater
 - Sling Site
 - Staging Area
 - ⌋ Division Break
 - Other
- Known Sites**
- <Null>
 - Avoid
 - Critical
 - Full
 - No Protection
 - Unknown
 - <all other values>
 - Native Allotments
 - Chalkyitsik Planning Area
- Event Line**
- Uncontrolled Fire Edge
 - Completed Line
 - H- Completed Hand Line
 - Access or Improved Road
 - Line Break Completed
 - Completed Dozer Line
 - Management Action Point
 - Other
- Event Polygon**
- Wildfire Daily Fire Perimeter
 - Fire History < 20 years old



Source: Esri, Airbus DS, USGS, NGA, NASA, CNGAR, N Robinson, NCEAS, NLS, OS, NMA, Geodatasystemen, Rijkswaterstaat, GSA, GeoLand, FEMA, Intermap and the GIS user community. Sources: Esri, HERE, Garmin, FAO, NOAA, USGS, © OpenStreetMap contributors, and the GIS User Community.