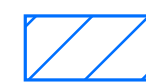










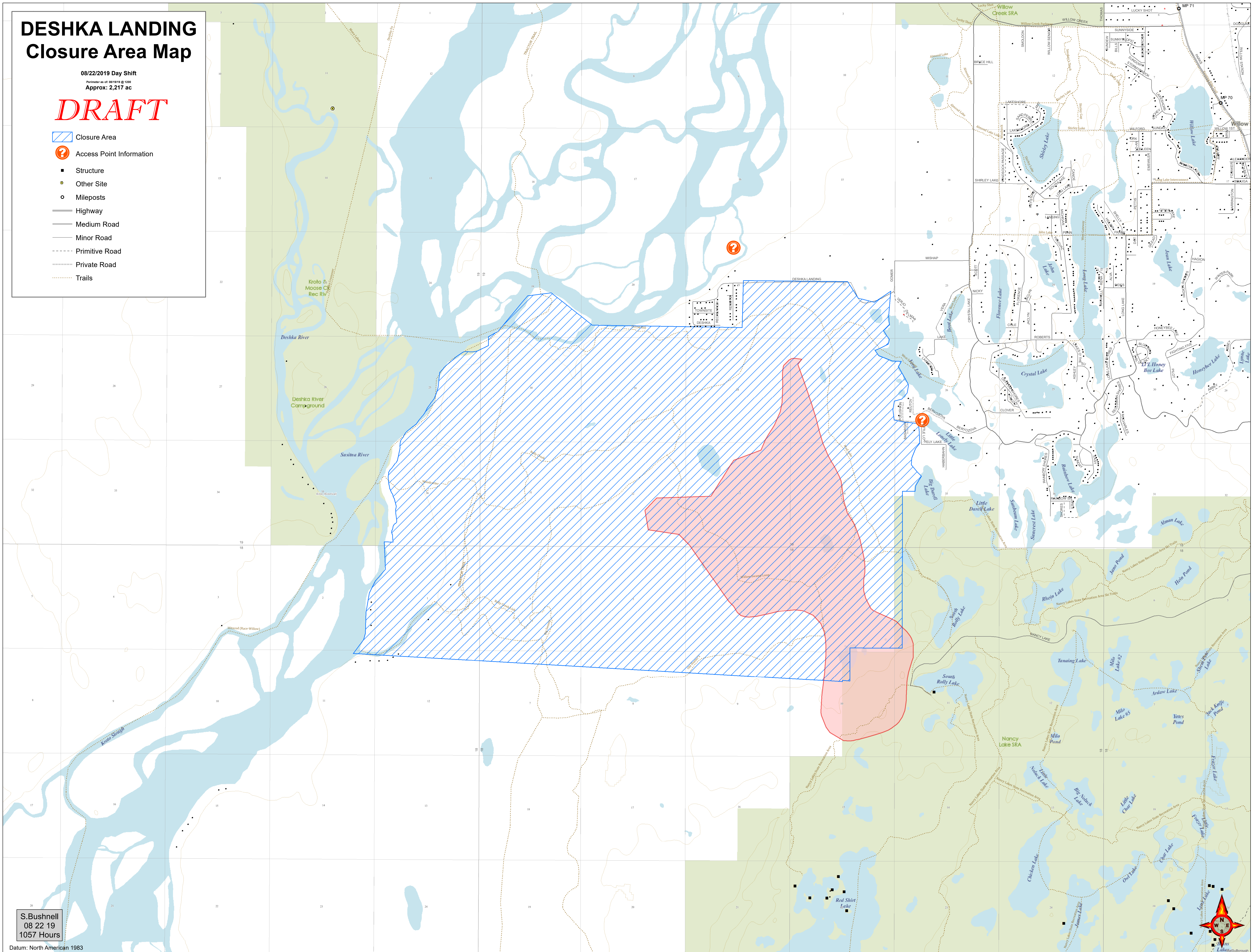


DESHKA LANDING Closure Area Map

08/22/2019 Day Shift
Perimeter as of: 08/19/19 @ 1200
Approx: 2,217 ac

DRAFT

-  Closure Area
-  Access Point Information
-  Structure
-  Other Site
-  Mileposts
-  Highway
-  Medium Road
-  Minor Road
-  Primitive Road
-  Private Road
-  Trails



S. Bushnell
08 22 19
1057 Hours

Datum: North American 1983

