










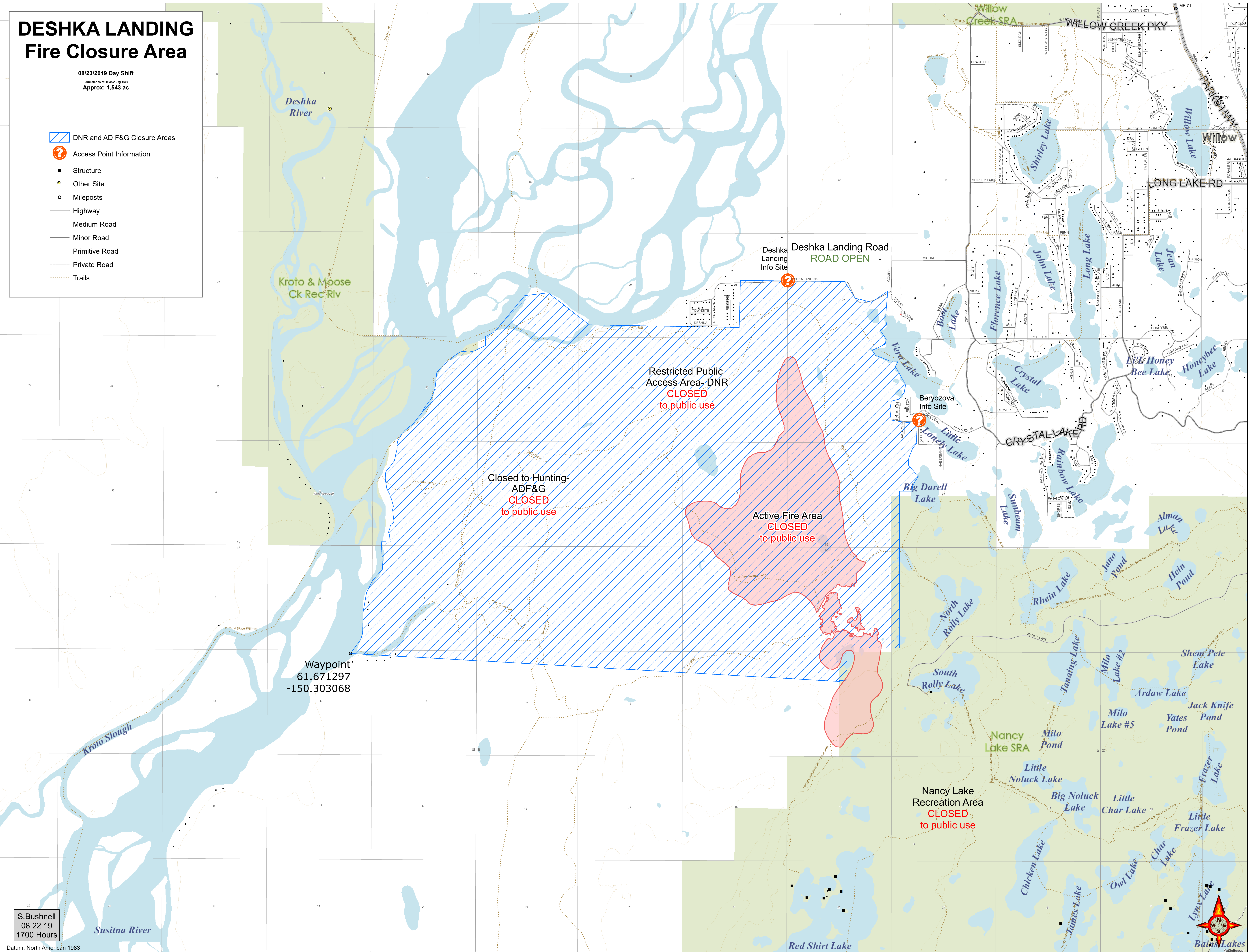


# DESHKA LANDING Fire Closure Area

08/23/2019 Day Shift  
Perimeter as of: 08/22/19 @ 1600  
Approx: 1,543 ac

-  DNR and AD F&G Closure Areas
-  Access Point Information
-  Structure
-  Other Site
-  Mileposts
-  Highway
-  Medium Road
-  Minor Road
-  Primitive Road
-  Private Road
-  Trails



S. Bushnell  
08 22 19  
1700 Hours

Datum: North American 1983

