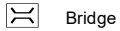


DESHKA LANDING AK-MSS-901736 IAP Map

08/27/2019 Day Shift
Perimeter as of: 08/26/19 @ 1600
Approx: 1,341 ac



Division Break



Bridge



Camp



Drop Point



Helispot



Sling Site



Water Source



Structure



Uncontrolled Fire Edge



Completed Line



Completed Dozer Line



Temporary Flight Restriction



Highway



Medium Road



Minor Road



Primitive Road

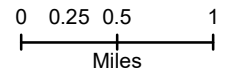


Private Road

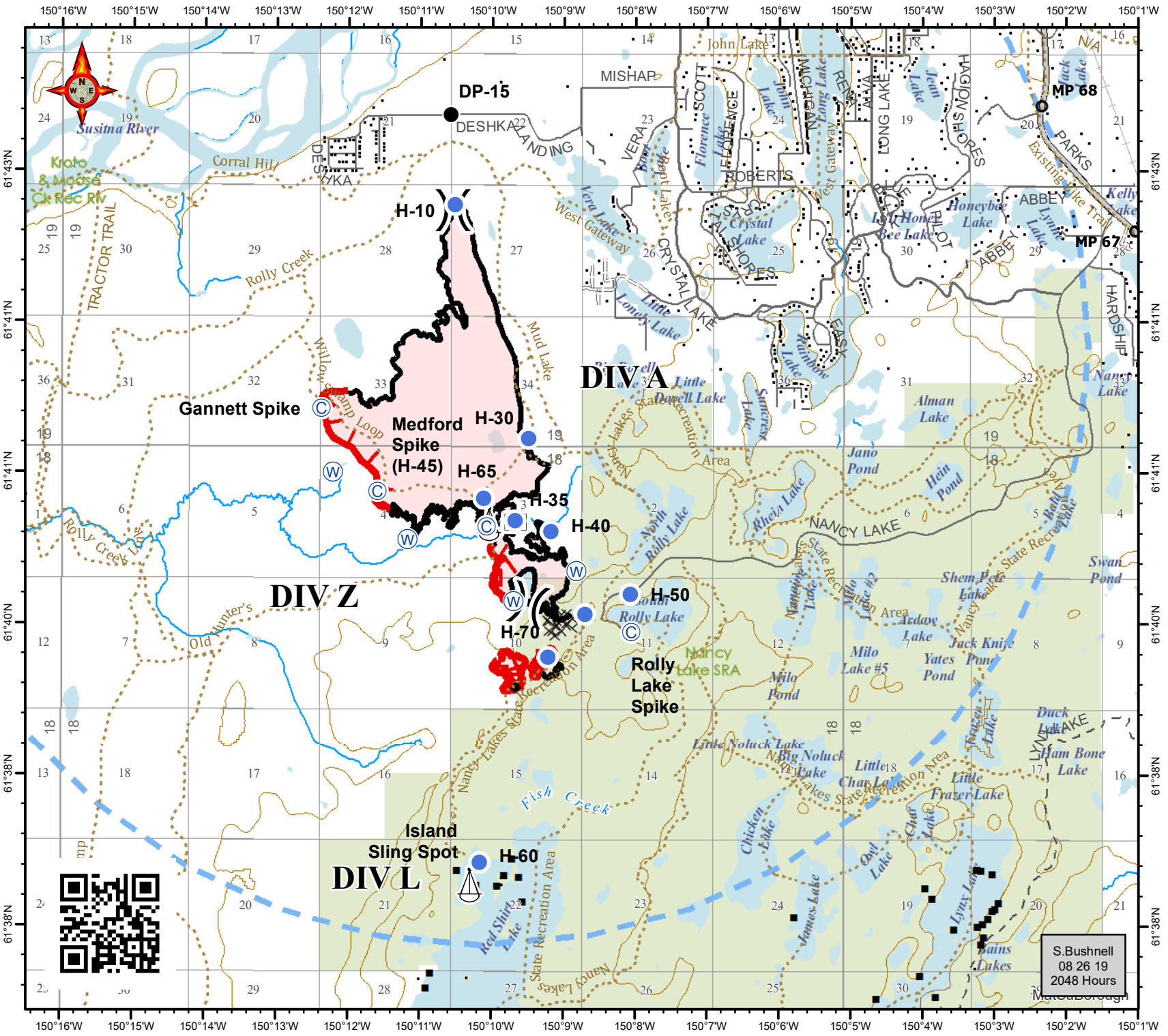


Trails

WEATHER
Temp: 70
RH: 31
Wind: Light variable



Datum: North American 1983



S. Bushnell
08 26 19
2048 Hours