

DESHKA LANDING AK-MSS-901736 Suppression Effort

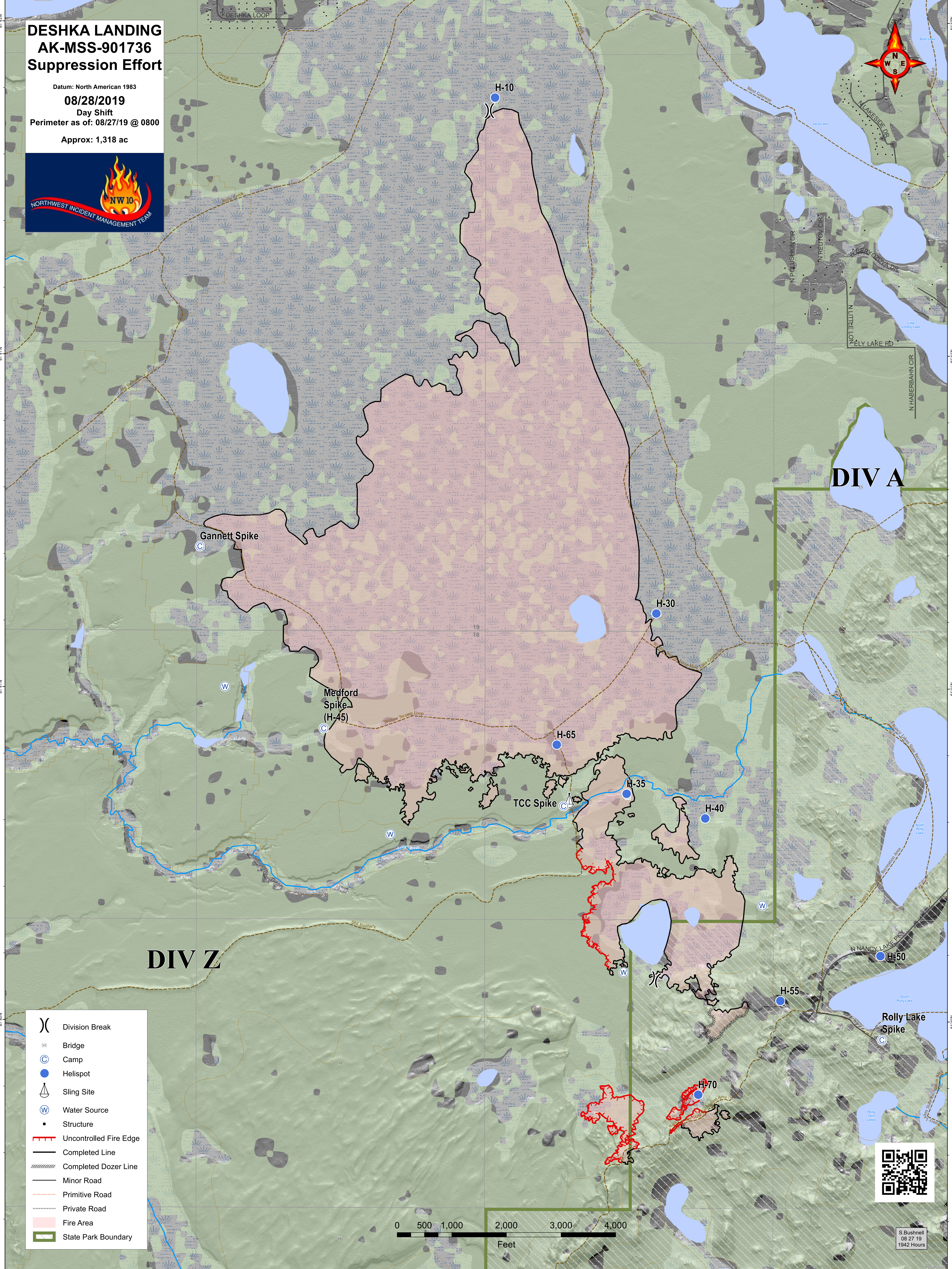
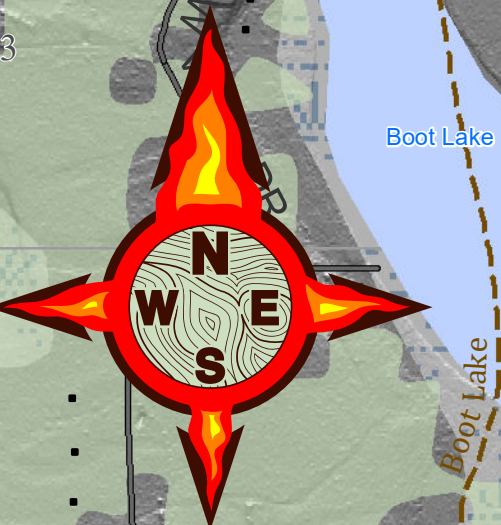
Datum: North American 1983

08/28/2019


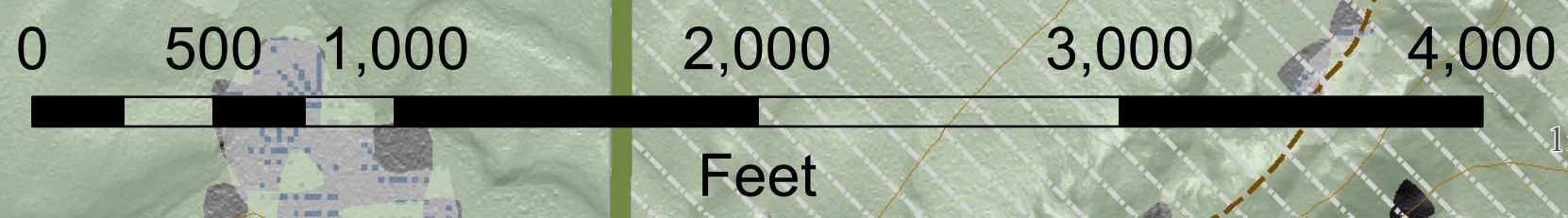
Day Shift

Perimeter as of: 08/27/19 @ 0800

Approx: 1,318 ac



- Division Break
- Bridge
- Camp
- Helispot
- Sling Site
- Water Source
- Structure
- Uncontrolled Fire Edge
- Completed Line
- Completed Dozer Line
- Minor Road
- Primitive Road
- Private Road
- Fire Area
- State Park Boundary



S. Bushnell
08/27/19
1942 Hours