













DESHKA LANDING Public Information Map

08/29/2019
Approx: 1,318 ac

-  Fire Polygon
-  Highway
-  Medium Road
-  Minor Road
-  Primitive Road
-  Private Road
-  Trails
-  Cabin
-  Trailhead
-  Access Point Information
-  DNR and AD F&G Closure Areas
-  State Park Closure Area

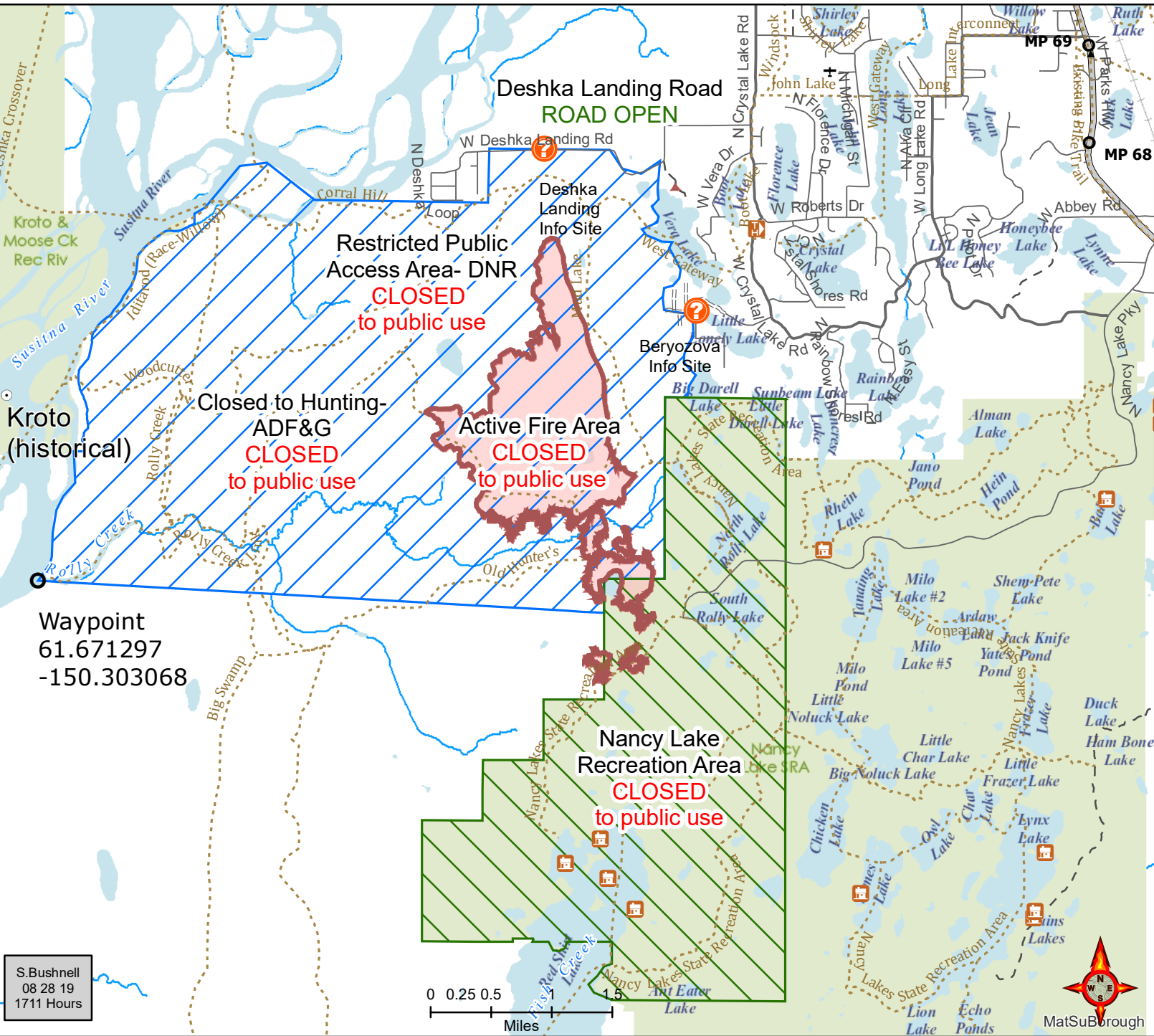


Disclaimer:

While NW IMT10 makes every effort to represent the data shown on these maps as completely and accurately as possible, no warranty is given, expressed or implied, as to the accuracy, reliability, or completeness of these data. In addition, NW IMT10 and/or other participating agencies shall not be held liable for improper or incorrect use of the data described and/or contained herein. Graphical representations provided by the use of this data does not represent any legal description of the data herein and are provided only as a general representation of the data. No indication/statement of fire containment is given, expressed or implied by this product.

More Information:

<http://inciweb.nwcg.gov>



S. Bushnell
08 28 19
1711 Hours