




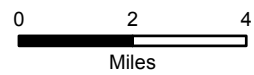


Accountable Property Map

Hess Creek Fire
 AK-UYD-000324
 PDMBT1
 7/18/2019

Approx: 170,295 Acres
 GIS Mapping
 7/14/2019 @ 1200 Hrs

-  Accountable Property
-  Wildfire Daily Fire Perimeter
-  Trans AK Pipeline
-  Roads
-  Creeks



N
 Lat Long Grid
 NAD 1983 Alaska Albers Datum
 Degrees Decimal Minutes
 Prepared by: South Idaho IMT3
 7/18/2019, 1030 Hrs.