







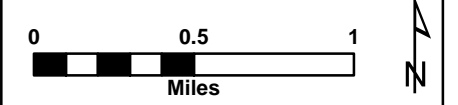
**523 East Stoney River
AK-SWS**

**Allotment
Protection Map**

-  Fire Perimeter
-  Approximate Allotment Corner
-  Allotment Boundary
-  Structure from Known Sites
-  Towns
-  Road_Centerlines
-  Runway length 1800' and 2999'



<https://qrgo.page.link/tajmS>



Alaska Albers Projection
NAD 83 Datum
Allotment_Protection_Map_11x17.mxd
7/22/2019 6:13:42 PM
GISS: Grupe