




**529 Cotton Village  
AK-SWS**

**Allotment  
Protection Map**

-  Fire Perimeter
-  Approximate Allotment Corner
-  Allotment Boundary



<https://qrgo.page.link/tajmS>



Alaska Albers Projection  
NAD 83 Datum  
Allotment\_Protection\_Map\_11x17.mxd  
7/22/2019 6:13:42 PM  
GISS: Grupe