

161°7.5'W      161°6'W      161°4.5'W      161°3'W      161°1.5'W      161°0'W      160°58.5'W

60°58'N

60°57'N

60°56'N

60°59'N

60°58'N





60°57'N

60°56'N

161°6'W      161°4.5'W      161°3'W      161°1.5'W      161°0'W      160°58.5'W      160°57'W

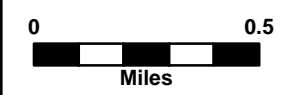
**245 Kisarlik River  
AK-SWS**

**Allotment  
Protection Map**

-  Fire Perimeter
-  Approximate Allotment Corner
-  Allotment Boundary
-  RS2477



<https://qrgo.page.link/tajmS>



Alaska Albers Projection  
NAD 83 Datum  
Allotment\_Protection\_Map\_11x17.mxd  
7/22/2019 6:13:42 PM  
GISS: Grupe

Alaska SDMI