






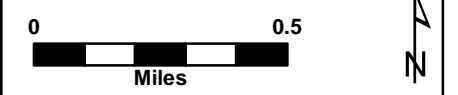


**161 Kolmakof River
AK-SWS
Allotment
Protection Map**

-  Fire Perimeter
-  Approximate Allotment Corner
-  Fire Management Options
-  Allotment Boundary
-  Structure from Known Sites
-  RS2477
-  Runway length 1800' and 2999'



<https://qrgo.page.link/tajmS>



Alaska Albers Projection
NAD 83 Datum
Allotment_Protection_Map_11x17.mxd
7/24/2019 9:01:07 AM
GISS: Grupe