






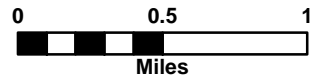
**457 Pete Andrews Creek
AK-SWS**

**Allotment
Protection Map**

-  Fire Perimeter
-  Approximate Allotment Corner
-  Fire Management Options
-  Allotment Boundary
-  Structure from Known Sites



<https://qrgo.page.link/tajmS>



Alaska Albers Projection
NAD 83 Datum
Allotment_Protection_Map_11x17.mxd
7/24/2019 9:01:07 AM
GISS: Grupe

