







**480 Swift Creek
AK-SWS**

**Allotment
Protection Map**

-  Fire Perimeter
-  Approximate Allotment Corner
-  Fire Management Options
-  Allotment Boundary
-  RS2477
-  Trails



<https://qrgo.page.link/tajmS>



Alaska Albers Projection
NAD 83 Datum

Allotment_Protection_Map_11
7/24/2019 9:01:07 AM
GISS: Grupe