






**521 Tishimna Lake  
AK-SWS  
Allotment  
Protection Map**

-  Fire Perimeter
-  Approximate Allotment Corner
-  Fire Management Options
-  Allotment Boundary
-  Structure from Known Sites



<https://qr.go.page.link/tajmS>



Alaska Albers Projection  
NAD 83 Datum  
Allotment\_Protection\_Map\_11x17.mxd  
7/24/2019 9:01:07 AM  
GISS: Grupe