







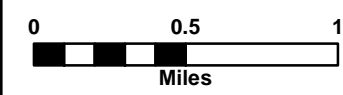
**544 Aghaluk Creek
AK-SWS**

**Allotment
Protection Map**

-  Fire Perimeter
-  Approximate Allotment Corner
-  Fire Management Options
-  Allotment Boundary
-  Structure from Known Sites
-  RS2477



<https://qrgo.page.link/tajmS>



Alaska Albers Projection
NAD 83 Datum
Allotment_Protection_Map_11x17.mxd
7/24/2019 9:01:07 AM
GISS: Grupe

FULL

MODIFIED

**544
Aghaluk Creek**

61° 34.122' -158° 31.907'
61° 34.122' -158° 31.452'
61° 33.754' -158° 31.450'
61° 33.609' -158° 31.903'
61° 33.609' -158° 31.903'

61° 32.433' -158° 35.042'
61° 32.325' -158° 35.041'
61° 32.210' -158° 34.201'
61° 32.210' -158° 34.723'

61° 31.236' -158° 31.186'
61° 31.198' -158° 30.187'
61° 30.765' -158° 30.187'
61° 30.765' -158° 29.496'
61° 30.765' -158° 31.185'

61° 35.554' -158° 23.379'
61° 35.626' -158° 22.883'
61° 35.212' -158° 22.617'
61° 35.160' -158° 22.970'
61° 35.160' -158° 22.970'

158°36'W 158°34.5'W 158°33'W 158°31.5'W 158°30'W 158°28.5'W 158°27'W 158°25.5'W 158°24'W 158°22.5'W

61°35'N 61°34'N 61°33'N 61°32'N 61°31'N