





**245 Kisarlik River  
AK-SWS  
Allotment  
Protection Map**

-  Approximate Allotment Corner
-  Fire Management Options
-  Allotment Boundary
-  RS2477



<https://qrgo.page.link/tajmS>



Alaska Albers Projection  
NAD 83 Datum  
Allotment\_Protection\_Map\_11x17.mxd  
7/27/2019 10:39:53 AM  
GISS: LaBarre

Map coordinates: 161°7.5'W to 160°58.5'W (Longitude); 60°56'N to 60°59'N (Latitude)

Geographic features: 14 RIVER, MISHEVIA, SLUG, Tidal Flats, FULL

Allotment boundaries and coordinates:

- AKFF 013377:** 60° 56.042' -161° 5.819', 60° 56.040' -161° 4.875', 60° 55.616' -161° 5.815', 60° 55.617' -161° 5.014'
- AKFF 015900B:** 60° 55.668' -161° 2.450', 60° 55.992' -161° 2.451', 60° 56.102' -161° 1.304', 60° 56.102' -161° 1.304'
- AKFF 015919:** 60° 55.667' -161° 1.304', 60° 56.102' -161° 1.304', 60° 56.102' -161° 0.902', 60° 56.102' -161° 1.305'
- AKFF 015910A:** 60° 56.829' -161° 0.899', 60° 56.833' -161° 1.305', 60° 57.209' -160° 58.843', 60° 57.103' -160° 57.976'
- AKFF 015911:** 60° 56.789' -160° 59.063', 60° 56.684' -160° 58.197', 60° 57.209' -160° 58.843', 60° 58.036' -160° 59.204'
- AKFF 015907:** 60° 58.036' -160° 59.204', 60° 58.462' -160° 58.326', 60° 58.467' -160° 59.204', 60° 58.336' -161° 1.324'
- AKFF 015903B:** 60° 58.334' -161° 1.772', 60° 58.767' -161° 1.325', 60° 58.767' -161° 1.772', 60° 58.336' -161° 1.324'