






**480 Swift Creek  
AK-SWS**

**Allotment  
Protection Map**

-  Approximate Allotment
-  Fire Management Options
-  Allotment Boundary
-  RS2477
-  Trails



<https://qrgo.page.link/tajmS>



Alaska Albers Projection  
NAD 83 Datum  
Allotment\_Protection\_Map\_11x17.mxd  
7/27/2019 10:39:53 AM  
GISS: LaBarre