




**488 Jump Peak
AK-SWS
Allotment
Protection Map**

-  Approximate Allotment Corner
-  Fire Management Options
-  Allotment Boundary



<https://qrgo.page.link/tajmS>



Alaska Albers Projection
NAD 83 Datum
Allotment_Protection_Map_11x17.mxd
7/27/2019 10:39:53 AM
GISS: LaBarre