




**490 Kolmakof Hills - North  
AK-SWS**

**Allotment  
Protection Map**

-  Approximate Allotment
-  Fire Management Options
-  Allotment Boundary



<https://qrgo.page.link/tajmS>



Alaska Albers Projection  
NAD 83 Datum  
Allotment\_Protection\_Map\_11x17.mxd  
7/27/2019 10:39:53 AM  
GISS: LaBarre