






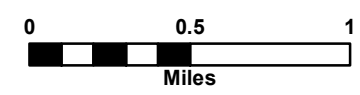
544 Aghaluk Creek AK-SWS

Allotment Protection Map

-  Approximate Allotment
-  Fire Management Options
-  Allotment Boundary
-  Structure from Known Sites
-  RS2477



<https://qrgo.page.link/tajmS>



Alaska Albers Projection
NAD 83 Datum
Allotment_Protection_Map_11x17.mxd
7/27/2019 10:39:53 AM
GISS: LaBarre